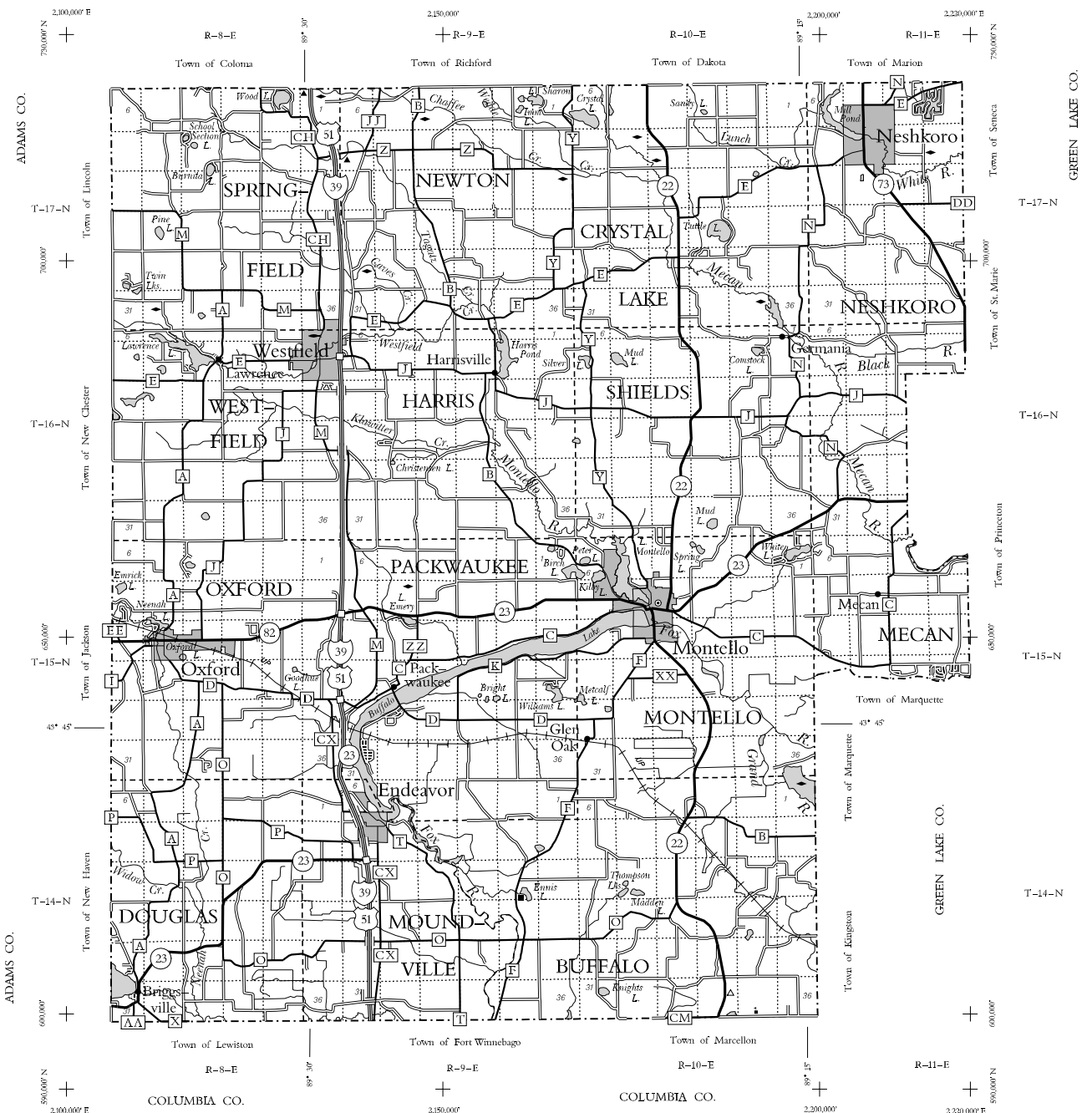


WAUSHARA CO.

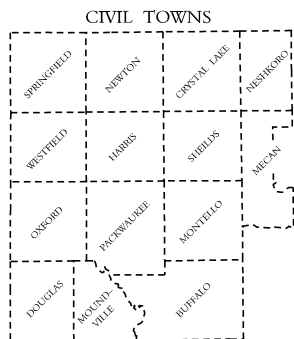
WAUSHARA CO.



ADAMS CO.
Town of Lincoln
Town of New Chester
Town of Jackson
Town of New Haven
Town of Lewiston
Town of Fort Winnebago
Town of Marcellon

Town of Seneca
Town of St. Marie
Town of Pinckney
Town of Marquette
Town of Kingston

- LEGEND**
- Freeway
 - Multilane Divided
 - U.S. or State Hwy
 - County Trunk Hwy
 - Town Road
 - Firelane
 - Railroad
 - State Trail
 - Interchange
 - Highway Separation
 - Interstate Highway No. (94)
 - U.S. Highway No. (18)
 - State Highway No. (59)
 - County Highway Letter (T)
 - State Boundary
 - County Boundary
 - Civil Town Boundary
 - Section Line
 - Dam
 - Hospital
 - Schools
 - Airport
 - County Seat
 - Unincorporated Village
 - Fish Hatchery
 - Game Farm
 - Public Hunt. or Fish. Grds.
 - Public Camp & Picnic Grds.
 - Ranger Station
 - State Park
 - County Park
 - Rest Area
 - Wayside
 - Without Facilities
 - Modern Facilities
 - Basic Facilities



SECTION NUMBERING OF A TOWNSHIP

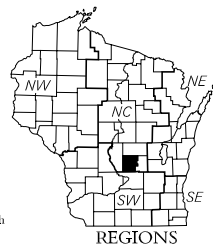
6	5	4	3	2	1
7	8	9	10	11	12
18	17	16	15	14	13
19	20	21	22	23	24
30	29	28	27	26	25
37	32	33	34	35	36

MILES OF HIGHWAY
as of Dec. 31, 2004

STATE	87
COUNTY	253
LOCAL ROADS	534
OTHER ROADS	0
TOTAL FOR COUNTY	874

Land Area (2000 Census) 456 sq mi
Population (2000 Census) 15,832
County Seat Montello

◆ For boundaries of public hunting and fishing grounds please contact the Department of Natural Resources
+ Grid based on the state plane coordinate system south zone and the NAD 27



MARQUETTE CO.
DEPARTMENT OF TRANSPORTATION
STATE OFFICE BUILDING
Madison, Wisconsin
SCALE 0 1 2 MILES
Corrected for
JAN. 2006
Base compiled from U.S.G.S. Quadrangles
1:50,000 Series