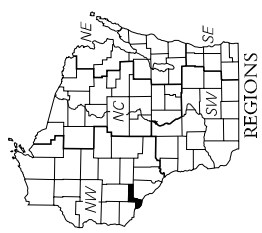


PEPIN 46-NW



LEGEND

- Freeway
- Multi-lane Divided
- U.S. or State Hwy
- County Trunk Hwy
- Town Road
- Firelane
- Railroad
- State Trail
- Interchange
- Highway Separation
- Interstate Highway No.
- U.S. Highway No.
- State Highway No.
- County Highway Letter
- Great River Road
- State Boundary
- County Boundary
- Civil Town Boundary
- Section Line

- Dam
- Hospital
- Schools
- Airport
- County Seat
- Unincorporated Village
- Fish Hatchery
- Game Farm
- Public Hunt or Fish Grds.
- Public Camp & Picnic Grds.
- Banger Station
- State Park
- County Park
- Rest Area
- Wayside

- Without Facilities
- Modern Facilities
- Basic Facilities

Grid based on the state plane coordinate system central zone and the NAD 27

For boundaries of public hunting and fishing grounds please contact the Department of Natural Resources

MILES OF HIGHWAY

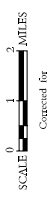
as of Dec. 31, 2004

STATE	48
COUNTY	152
LOCAL ROADS	257
OTHER ROADS	6
TOTAL FOR COUNTY	457

Land Area (2000 Census) 232.68 sq mi
 Population (2000 Census) 7,283
 County Seat Durand

PEPIN CO.

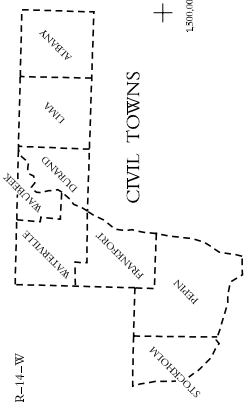
DEPARTMENT OF TRANSPORTATION
 STATE OFFICE BUILDING
 MADISON, WISCONSIN



Base compiled from U.S.G.S. Quadrangles
 100,000 Series

SECTION NUMBERING OF A TOWNSHIP

6	5	4	3	2	1
7	8	9	10	11	12
13	14	15	16	17	18
19	20	21	22	23	24
25	26	27	28	29	30
31	32	33	34	35	36



PEPIN 46-NW

1:400,000 E 1:300,000 N

1:300,000 E 1:200,000 N

1:200,000 E 1:100,000 N

1:100,000 E 1:000,000 E

1:000,000 E 1:000,000 E

1:000,000 E 1:000,000 E

1:000,000 E 1:000,000 E

1:000,000 E 1:000,000 E

1:000,000 E 1:000,000 E

1:000,000 E 1:000,000 E

1:000,000 E 1:000,000 E

1:000,000 E 1:000,000 E

1:000,000 E 1:000,000 E