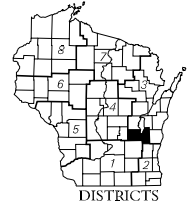
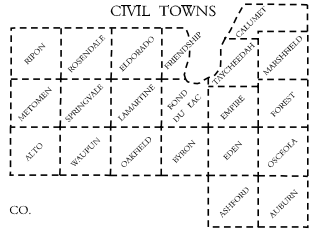
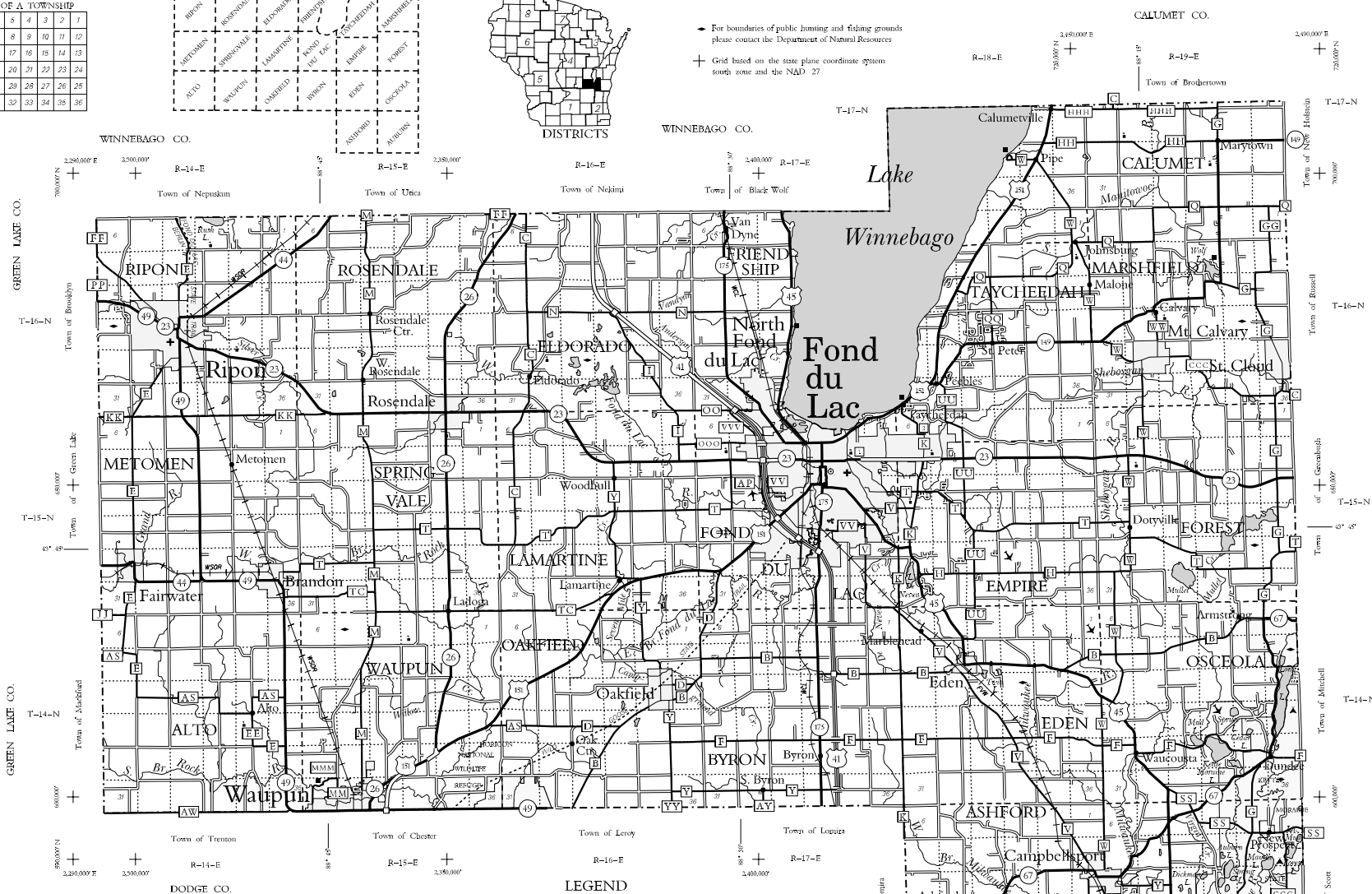


SECTION NUMBERING OF A TOWNSHIP

6	5	4	3	2	1
7	8	9	10	11	12
13	14	15	16	17	18
19	20	21	22	23	24
25	26	27	28	29	30
31	32	33	34	35	36



For boundaries of public hunting and fishing grounds please contact the Department of Natural Resources
 Grid based on the state plane coordinate system south zone and the NAD 27



FOND DU LAC CO.

DEPARTMENT OF TRANSPORTATION
 STATE OFFICE BUILDING
 Madison, Wisconsin

Scale 0 to 2 Miles
 Created for JAN 2000
 Base compiled from U.S.G.S. Quadraques 1:50,000 Series

MILES OF HIGHWAY
 as of Jan 1, 1998

STATE	326
COUNTY	255
LOCAL ROADS	129
OTHER ROADS	13
TOTAL FOR COUNTY	723

Land Area (1990 Census) - 723 sq mi
 Population (1990 Census) - 90083
 County Seat - Fond du Lac

LEGEND

- | | | | | | |
|------------------------|-------|----------------------------|-------|---|---|
| Freeway | ==== | Dam | ===== | State Park | ▲ |
| Multilane Divided | ==== | Hospital | + | County Park - With Facilities | ■ |
| U.S. or State Hwy | ==== | Schools | + | County Park - Without Facilities | □ |
| County Trunk Hwy | ==== | Airport | ✈ | Wayside - Modern Facilities | ▲ |
| Town Road | ==== | County Seat | ○ | Wayside - Basic Facilities | ▲ |
| Fireline | ----- | Unincorporated Village | ○ | Public Facilities | ▲ |
| Railroad | ----- | State Boundary | ◆ | State Boundary | ◆ |
| State Trail | ----- | County Boundary | ◆ | County Boundary | ◆ |
| Interchange | + | Civil Term Boundary | ◆ | Civil Term Boundary | ◆ |
| Highway Separation | + | Section Line | ◆ | Section Line | ◆ |
| Interstate Highway No. | 94 | Public Hunt or Fish Grds. | ◆ | Public Hunt or Fish Grds. - Fond du Lac | ◆ |
| U.S. Highway No. | 18 | Public Camp & Picnic Grds. | ◆ | Univ. of Wisconsin - Fond du Lac | ◆ |
| State Highway No. | 59 | Ranger Station | ◆ | Taycheedah Correctional Inst. | ◆ |
| County Highway Letter | T | | | | |