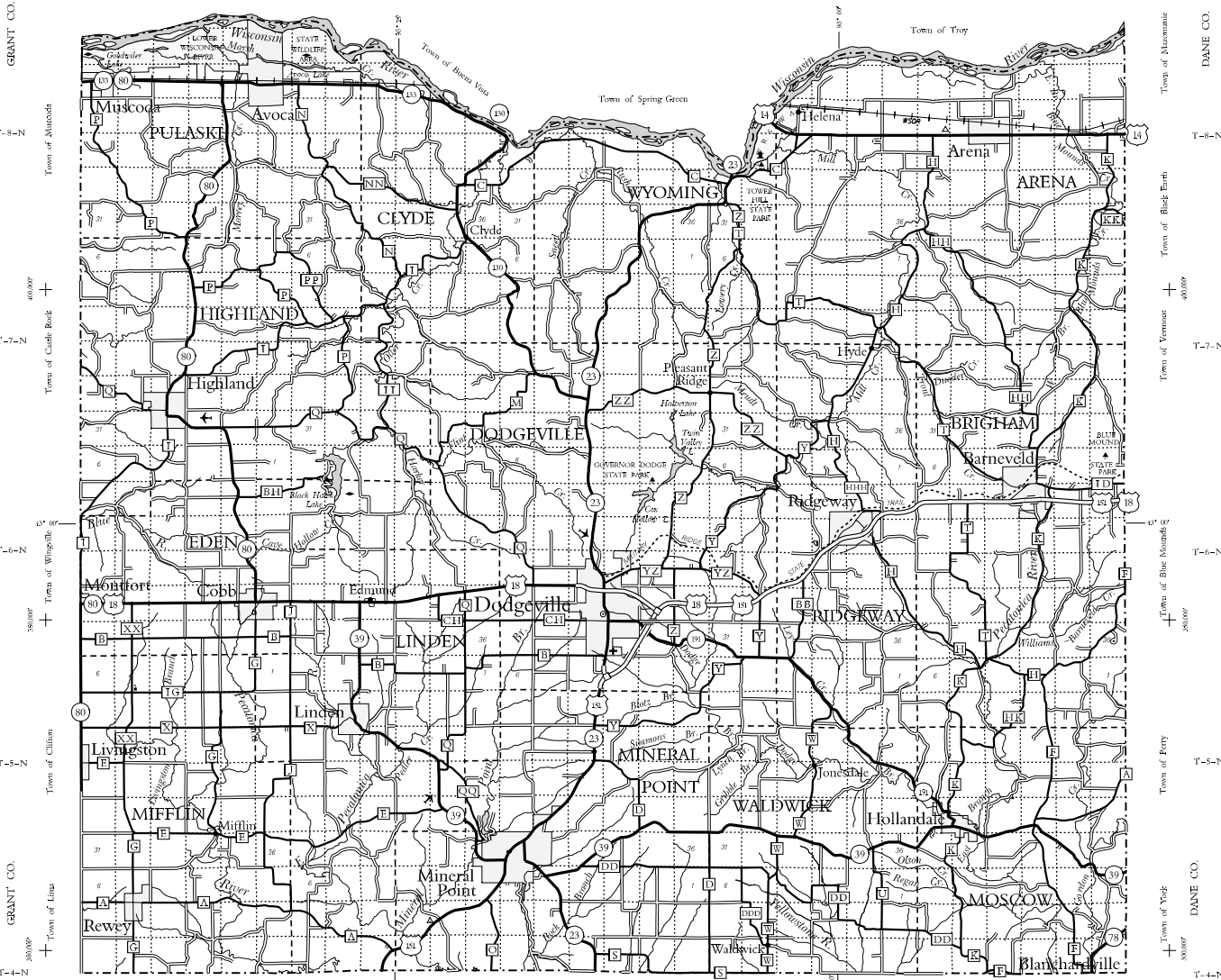
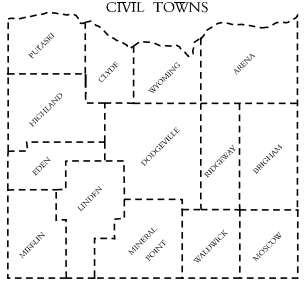


1880,000' E 1900,000' R-1-E 1950,000' R-2-E 1950,000' R-3-E 2000,000' R-4-E 2000,000' R-5-E SAUK CO. 2060,000' E
 4800,000' N 4800,000' N 4800,000' N 4800,000' N 4800,000' N 4800,000' N 4800,000' N 4800,000' N 4800,000' N 4800,000' N



1880,000' E 1900,000' R-1-E 1950,000' R-2-E 1950,000' R-3-E 2000,000' R-4-E 2000,000' R-5-E 2060,000' E
 4800,000' N 4800,000' N 4800,000' N 4800,000' N 4800,000' N 4800,000' N 4800,000' N 4800,000' N 4800,000' N 4800,000' N

- LEGEND**
- Freeway
 - Multilane Divided
 - U.S. or State Hwy
 - County Trunk Hwy
 - Town Road
 - Fireline
 - Railroad
 - State Trail
 - Interchange
 - Highway Separation
 - Interstate Highway No.
 - U.S. Highway No.
 - State Highway No.
 - County Highway Letter
 - State Boundary
 - County Boundary
 - Civil Town Boundary
 - Section Line
 - Dam
 - Hospital
 - Schools
 - Airport
 - County Seat
 - Unincorporated Village
 - Fish Hatchery
 - Game Farm
 - Public Home or Fish Grds.
 - Public Camp & Picnic Grds.
 - Ranger Station
 - State Park
 - County Park
 - Wildlife Facility
 - Wayside
 - Indian Facility



➔ For boundaries of public hunting and fishing grounds please contact the Department of Natural Resources
 + Grid based on the state plane coordinate system south zone east the NAD 27

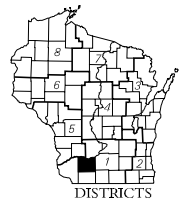
SECTION NUMBERING OF A TOWNSHIP

6	5	4	3	2	1
7	8	9	10	11	12
13	14	15	16	17	18
19	20	21	22	23	24
25	26	27	28	29	30
31	32	33	34	35	36

MILES OF HIGHWAY
 as of Jan. 1, 1998

STATE	247
COUNTY	355
LOCAL ROADS	768
OTHER ROADS	19
TOTAL FOR COUNTY	1409

Land Area (1990 Census) ... 763 sq mi
 Population (1990 Census) ... 20,150
 County Seat ... Dodgeville



IOWA CO.
 DEPARTMENT OF TRANSPORTATION
 STATE OFFICE BUILDING
 Madison, Wisconsin

SCALE 0 1 2 MILES
 Created for
 JAN. 2000
 Base compiled from 1:250,000 Quadrangle
 1:250,000 Series