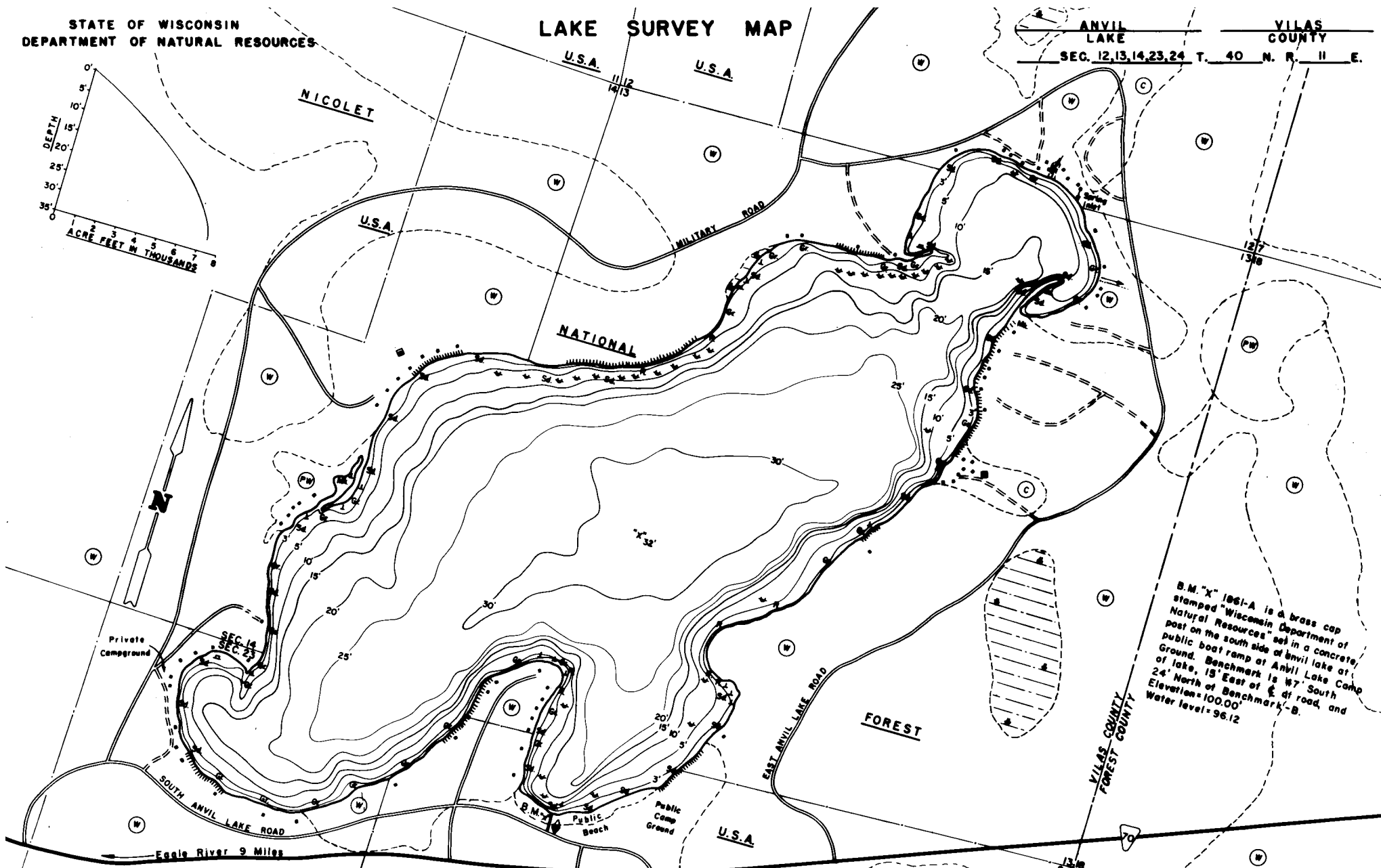
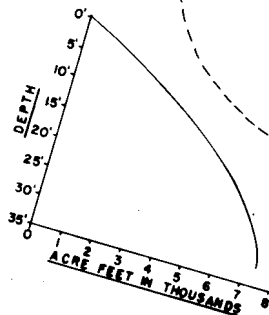


STATE OF WISCONSIN
DEPARTMENT OF NATURAL RESOURCES

LAKE SURVEY MAP

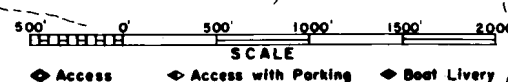
ANVIL LAKE
VILLAS COUNTY
SEC. 12,13,14,23,24 T. 40 N. R. 11 E.



B.M. "X" 1061-A is a brass cap stamped "Wisconsin Department of Natural Resources" set in a concrete post on the south side of Anvil lake at public boat ramp at Anvil Lake at ground. Benchmark is W7' South of lake, 15' East of E. of road, and 24' North of Benchmark'-B. Elevation=100.00' Water level=96.12

EQUIPMENT RECORDING SONAR MAPPED AUGUST 1975

| TOPOGRAPHIC SYMBOLS | | LAKE BOTTOM SYMBOLS | |
|----------------------|----------------------------|---------------------|-------------------------------|
| (B) Brush | () Steep slope | P. Peat | B Boulders |
| (W) Partially wooded | (---) Indefinite shoreline | Mh. Muck | S Stumps & Snags |
| (W) Wooded | (M) Marsh | C. Clay | (X) Rock danger to navigation |
| (C) Cleared | (S) Spring | M. Marl | T Submergent vegetation |
| (P) Pastured | (---) Intermittent stream | Sd. Sand | 1 Emergent vegetation |
| (A) Agricultural | (---) Permanent inlet | St. Silt | (F) Floating vegetation |
| B.M. Bench Mark | (---) Permanent outlet | Gr. Gravel | (S) Brush shelters |
| (D) Dwelling | (D) Dam | R. Rubble | |
| (D) Desert | (D) Dike | R. Rodent | |
| | (D) Dike | S. Sand | |



| SPECIES OF FISH | R-12 | |
|-----------------|----------|---------|
| | ABUNDANT | PRESENT |
| Bluegill | X | X |
| Crappie | X | X |
| Walleye | X | X |
| L.M. Bass | X | X |
| S.M. Bass | X | X |
| Pinfish | X | X |

WATER AREA 397.66 ACRES
UNDER 3 FT. 4.89 %
OVER 20 FT. 52.4 %
MAX. DEPTH 32 FEET.
TOTAL ALK. 18 P.P.M.
VOLUME 7381.73 ACRE FT.
MAIN SHORELINE 4.84 MI