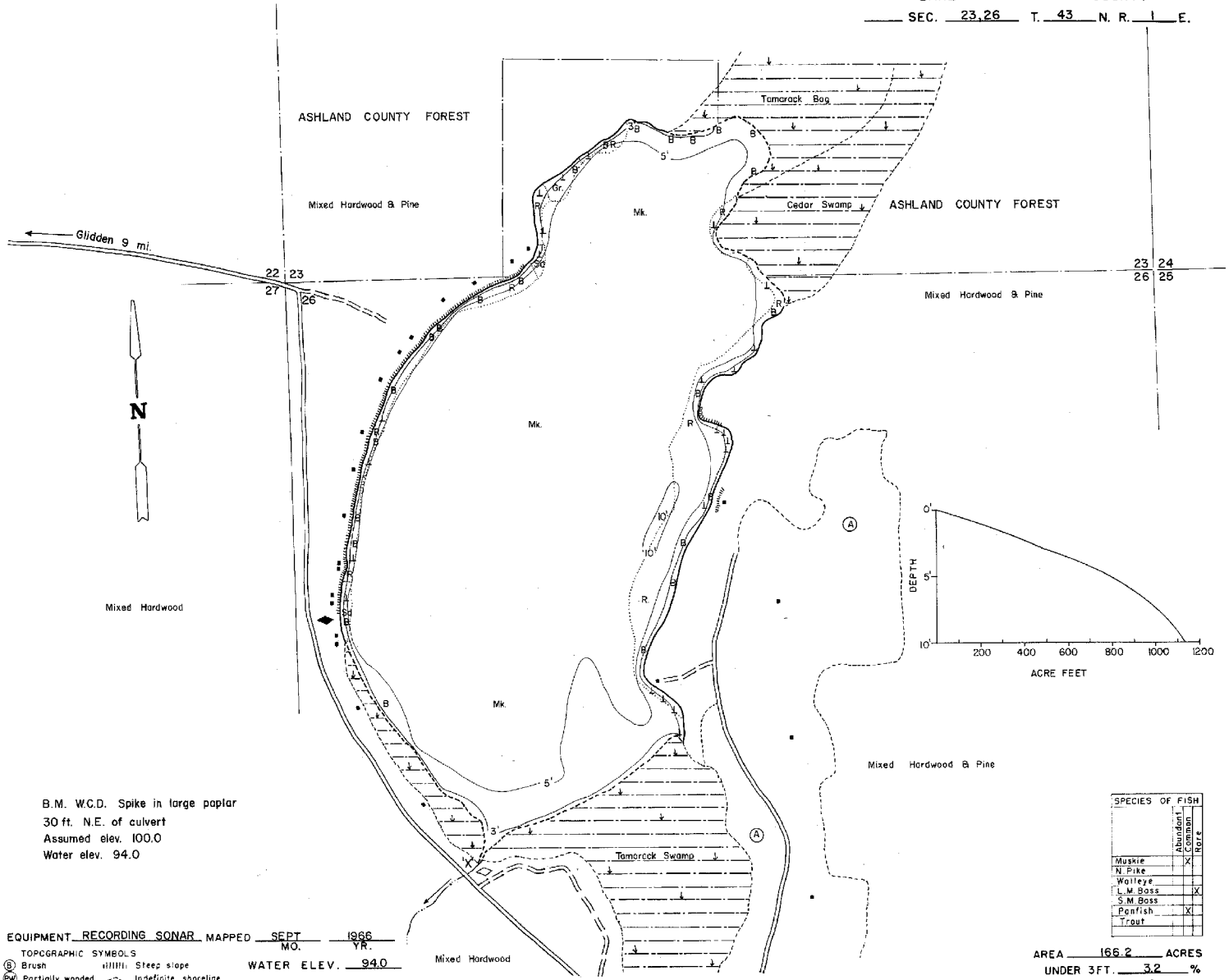


WISCONSIN CONSERVATION DEPARTMENT

LAKE SURVEY MAP

AUGUSTINE LAKE ASHLAND COUNTY
 SEC. 23,26 T. 43 N. R. 1 E.




B.M. W.C.D. Spike in large poplar
 30 ft. N.E. of culvert
 Assumed elev. 100.0
 Water elev. 94.0

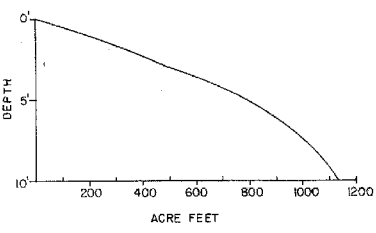
EQUIPMENT RECORDING SONAR MAPPED SEPT 1966
 MO. YR.

- TOPOGRAPHIC SYMBOLS
- ① Brush
 - ② Partially wooded
 - ③ Wooded
 - ④ Cleared
 - ⑤ Pastured
 - ⑥ Agricultural
 - B.M. Bench Mark
 - Dwelling
 - Resort

- LAKE BOTTOM SYMBOLS
- P. Peat
 - Mk. Muck
 - C. Clay
 - M. Marl
 - Sd. Sand
 - St. Silt
 - Gr. Gravel & Stumps & Snags
 - R. Rubble B Boulder
 - Br. Bedrock
 - T Submergent vegetation
 - ↓ Emergent vegetation
 - ⊕ Floating vegetation



Access Access with Parking Boat Livery
 Field work by C. Busch, N. Pakorny, L. Sather Drawn by C. Holt



SPECIES OF FISH	Abundance	
	Common	Rare
Muskie		
N Pike	X	
Walleye		
L. M. Bass	X	
S. M. Bass		
Panfish	X	
Trout		

AREA 166.2 ACRES
 UNDER 3FT. 3.2 %
 OVER 20FT. 0 %
 VOLUME 1132.9 ACRE FT.
 TOTAL ALK. 9 P.P.M.
 SHORELINE 2.3 MILES
 MAX. DEPTH 10 FEET

Maps are not for navigation
 Source-Wisconsin Department of Natural Resources
 Hunt Fish Camp Wisconsin .Com 2005