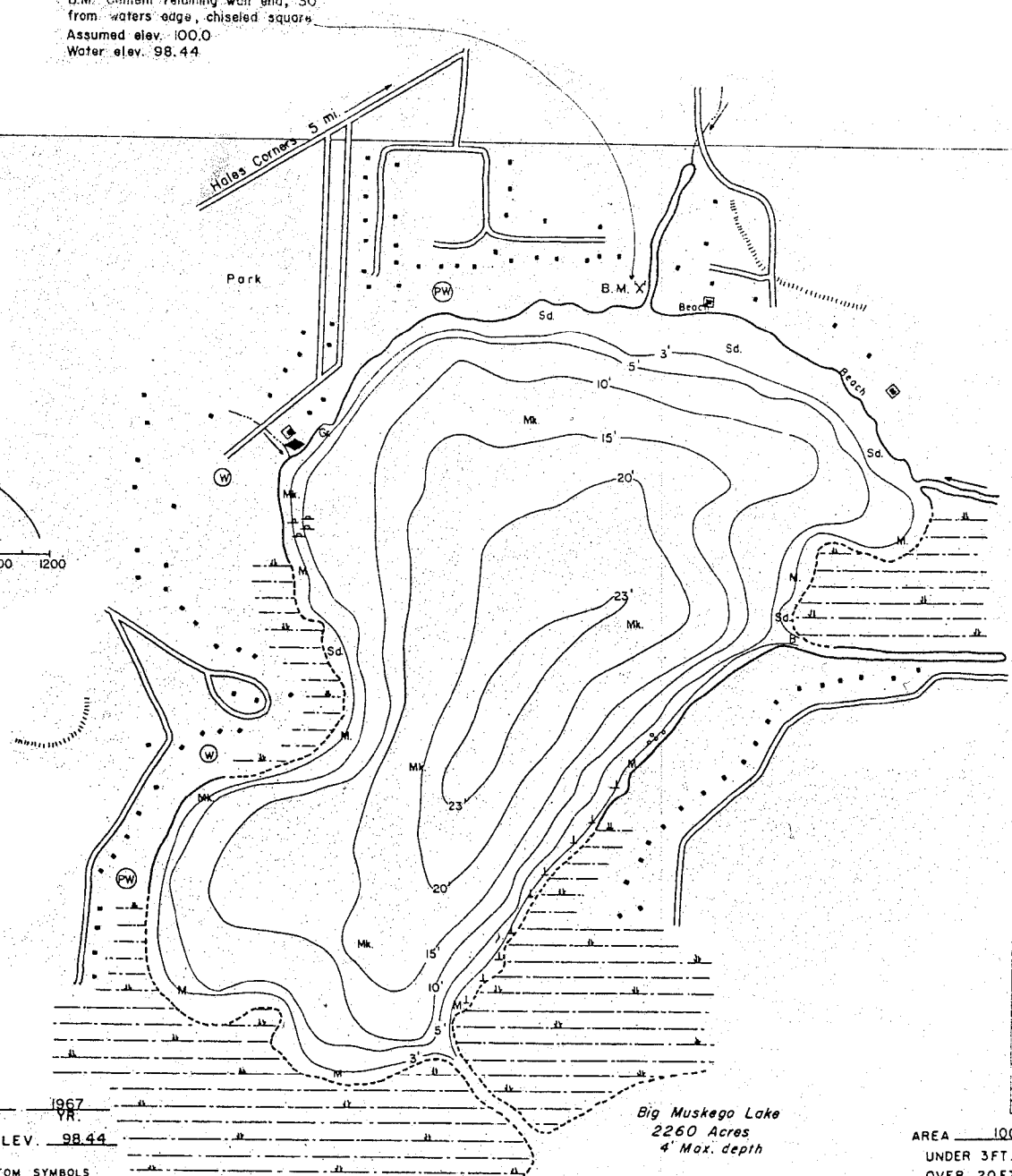
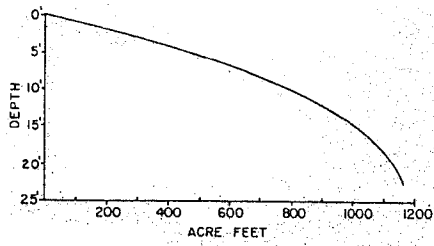


WISCONSIN CONSERVATION DEPARTMENT

LAKE SURVEY MAP

RAND BAY
LAKE
WALTONIA
COUNTY
SEC. 15 T. 5 N. R. 20 E

B.M. Cement retaining wall and, 30'
from waters edge, chiseled square
Assumed elev. 100.0
Water elev. 98.44



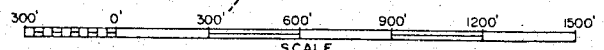
SPECIES OF FISH	
	Abundant Common Rare
Muskie	
N Pike	X
Walleye	X
L. M. Bass	X
S. M. Bass	X
Panfish	X
Trout	X

EQUIPMENT RECORDING SONAR MAPPED AUG 1967
MO. YR.

- TOPOGRAPHIC SYMBOLS
- ⊙ Brush
 - ⊙ Partially wooded
 - ⊙ Wooded
 - ⊙ Cleared
 - ⊙ Pastured
 - ⊙ Agricultural
 - BM Bench Mark
 - Dwelling

WATER ELEV. 98.44

- LAKE BOTTOM SYMBOLS
- P. Peat
 - G. Gravel
 - Mk. Muck
 - R. Rubble
 - C. Clay
 - M. Marl
 - Sd. Sand
 - % Stumps & Snags
 - B. Boulders
 - Br. Bedrock
 - T. Submergent vegetation
 - J. Emergent vegetation



- ◇ Access
- ◀ Access with Parking
- ◆ Boat Livery

Big Muskego Lake
2260 Acres
4' Max. depth

AREA 100.1 ACRES
UNDER 3FT. 12.8 %
OVER 20FT. 15.35 %
VOLUME 1164.4 ACRE FT.
TOTAL ALK. 164 P.P.M.
SHORELINE 2.3 MILES
MAX DEPTH 23