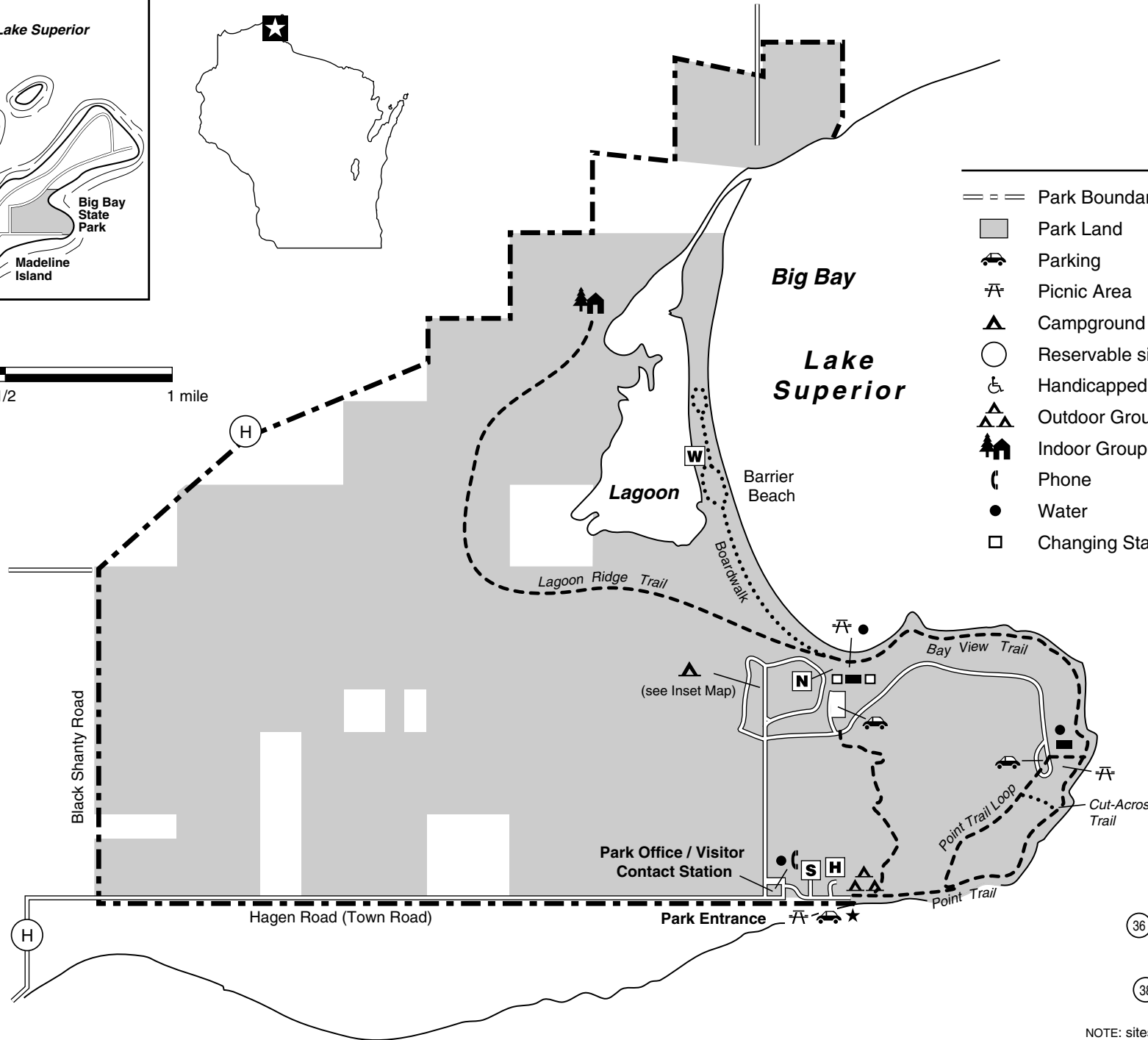
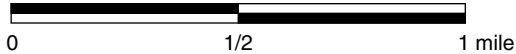
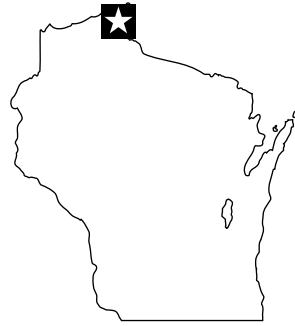
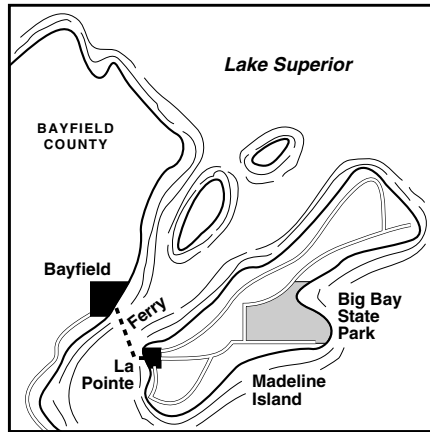


# Big Bay State Park

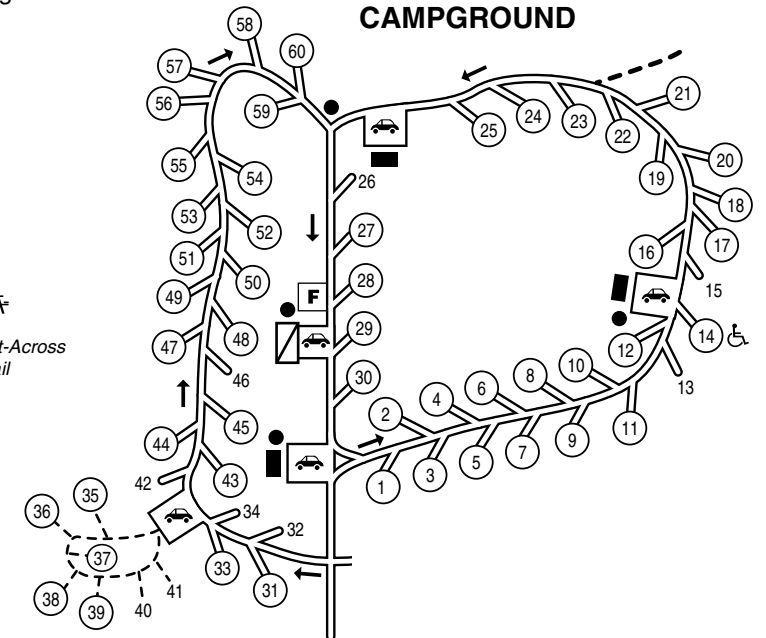
## Designated Use map



### LEGEND

- |                        |  |
|------------------------|--|
| Park Boundary          | Toilet Building                                  |
| Park Land              | Toilet / Shower                                  |
| Parking                | Naturalist Programs / Fire Ring                  |
| Picnic Area            | Firewood Yard                                    |
| Campground             | Service / Maintenance Area                       |
| Reservable site        | Historical Interpretation Site ( <i>Future</i> ) |
| Handicapped Accessible | Wildlife Observation Deck                        |
| Outdoor Group Camp     | Overlook Area                                    |
| Indoor Group Camp      | Hiking Trail                                     |
| Phone                  | Self-Guided Nature Trail                         |
| Water                  |  |
| Changing Stalls        |  |

### CAMPGROUND



NOTE: sites #35 -#41 are walk-in sites