

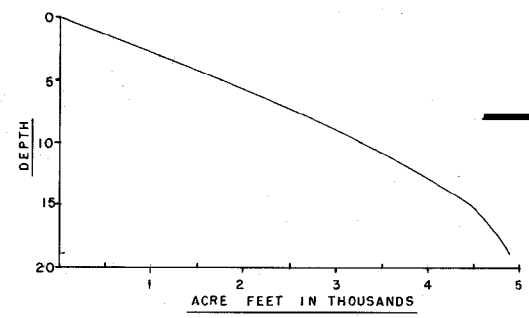
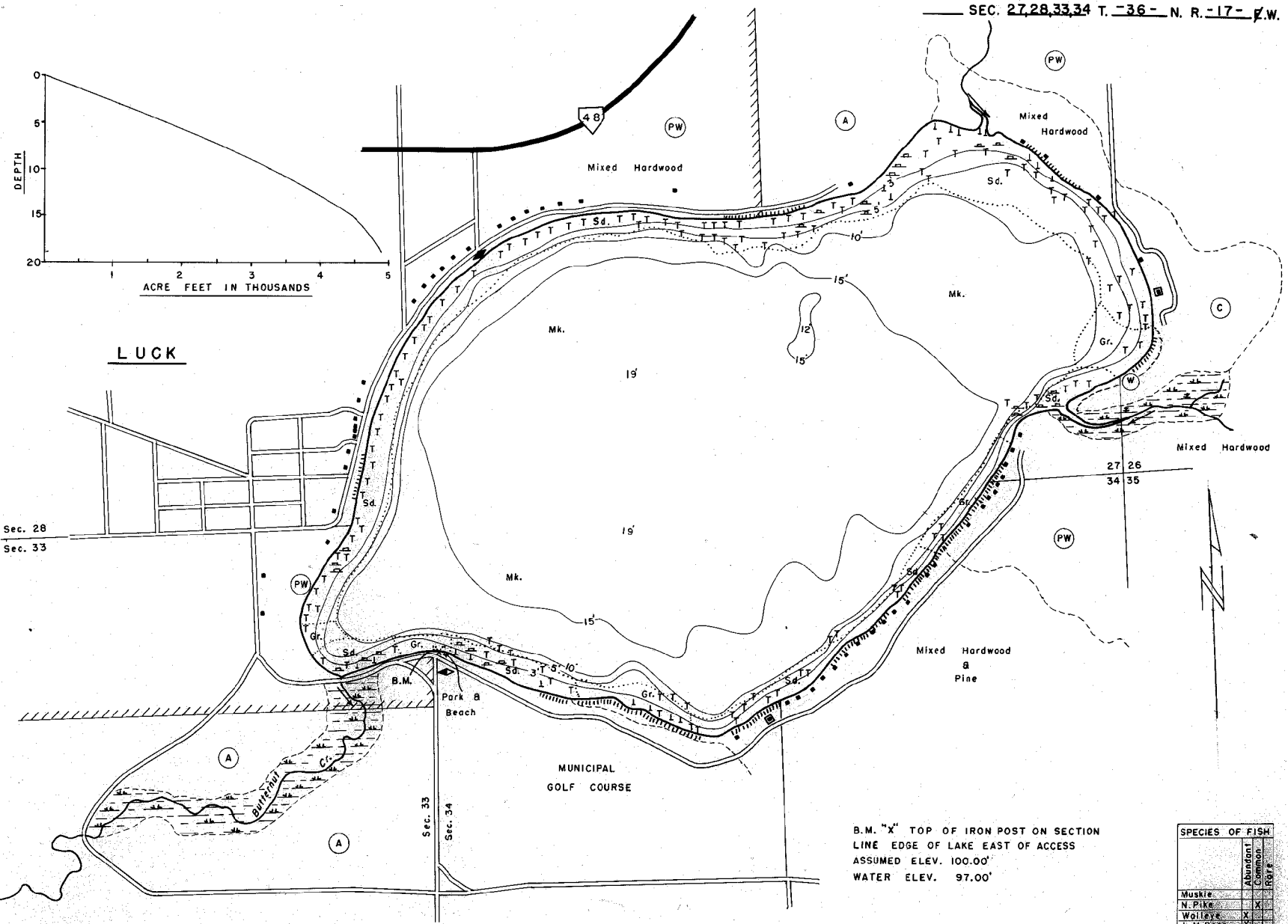
WISCONSIN CONSERVATION DEPARTMENT

LAKE SURVEY MAP

BIG BUTTERNUT  
LAKE

POLK  
COUNTY

SEC. 27, 28, 33, 34 T. -36- N. R. -17- P.W.



LUCK

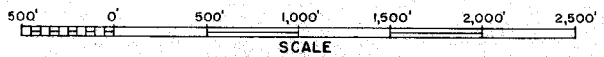
Sec. 28  
Sec. 33

MUNICIPAL  
GOLF COURSE

B.M. "X" TOP OF IRON POST ON SECTION  
LINE EDGE OF LAKE EAST OF ACCESS  
ASSUMED ELEV. 100.00'  
WATER ELEV. 97.00'

EQUIPMENT RECORDING SONAR MAPPED JULY 1965  
MO. YR.

- TOPOGRAPHIC SYMBOLS
- (B) Brush
  - (PW) Partially wooded
  - (W) Wooded
  - (C) Cleared
  - (P) Pastured
  - (A) Agricultural
  - (S) Steep slope
  - (---) Indefinite shoreline
  - (---) Marsh
  - (O) Spring
  - (---) Intermittent stream
  - (---) Permanent inlet
- LAKE BOTTOM SYMBOLS
- P. Peat
  - Mk. Muck
  - C. Clay
  - Gr. Gravel
  - R. Rubble
  - Br. Bedrock
  - T. Submerged vegetation



SPECIES OF FISH	ABUNDANCE	
	Abundant	Common
Muskie		
N. Pike	X	X
Walleys	X	X
L. M. Bass	X	X
S. M. Bass	X	X
Panfish	X	X
Troul		

AREA 37.8 ACRES  
UNDER 3FT. 9 %  
OVER 20FT. 0 %  
VOLUME 4,876.5 ACRE FT.  
TOTAL ALK. 8.3 P.M.  
SHORELINE 3.4 MILES