

Hunt Fish Camp Wisconsin

WISCONSIN CONSERVATION DEPARTMENT

LAKE SURVEY MAP

BIG SAND

BURNETT

LAKE

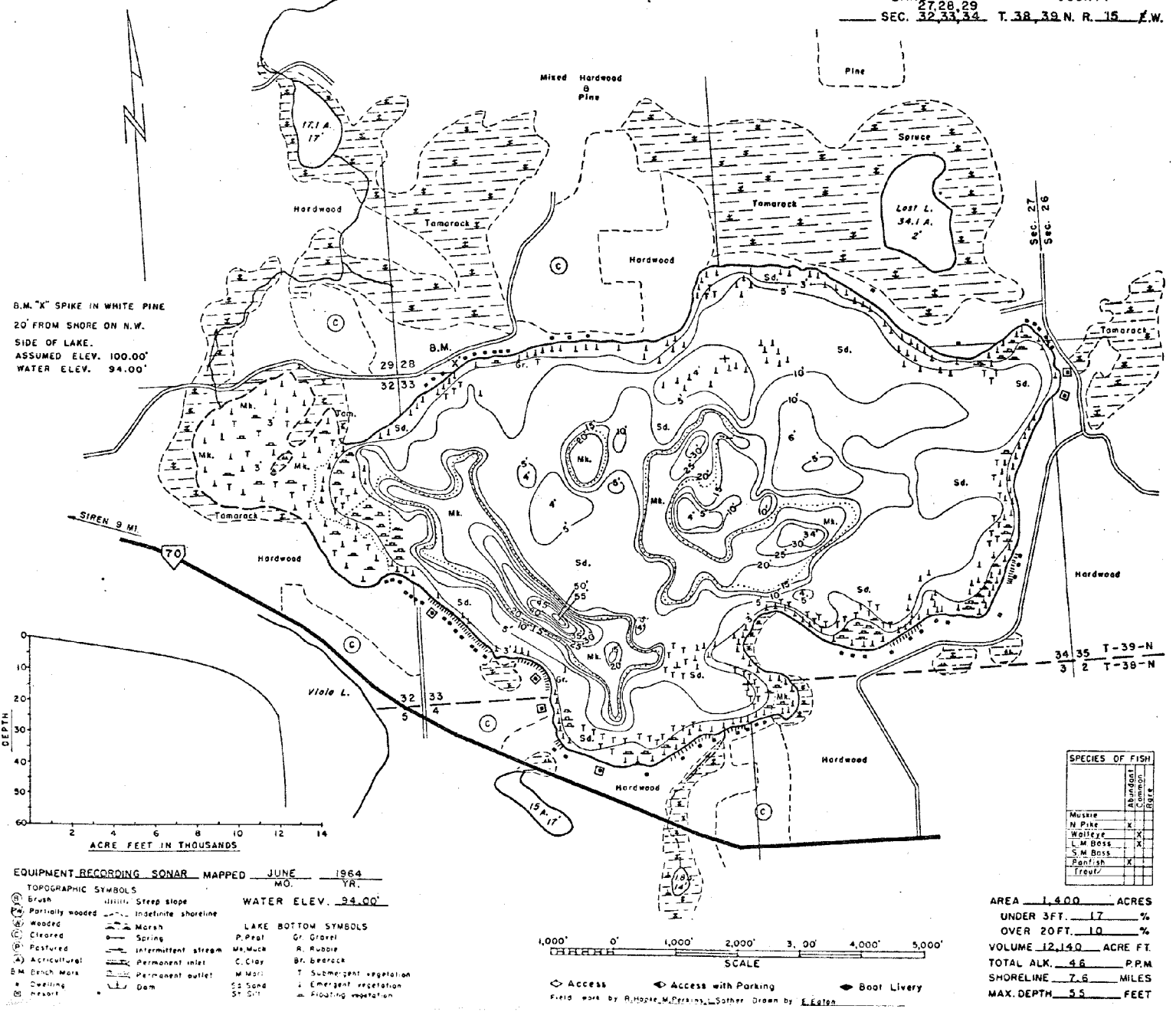
COUNTY

27, 28, 29

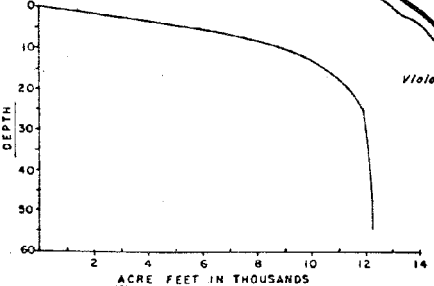
T. 38, 39 N. R. 15 E.W.

SEC. 32, 33, 34

T. 38, 39 N. R. 15 E.W.

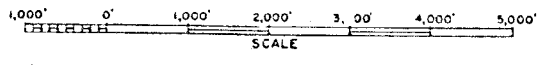


B.M. "X" SPIKE IN WHITE PINE
20' FROM SHORE ON N.W.
SIDE OF LAKE.
ASSUMED ELEV. 100.00'
WATER ELEV. 94.00'



EQUIPMENT RECORDING SONAR MAPPED JUNE 1964
MO. YR.

- WATER ELEV. 94.00'
- TOPOGRAPHIC SYMBOLS**
- Brush
 - Partially wooded
 - Wooded
 - Cleared
 - Pastured
 - Agricultural
 - B.M. Bench Mark
 - Cauling
 - Resort
 - Steep slope
 - Indefinite shoreline
 - Marsh
 - Spring
 - Intermittent stream
 - Permanent inlet
 - Permanent outlet
 - Dam
- LAKE BOTTOM SYMBOLS**
- P. Peat
 - M. Muck
 - C. Clay
 - M. Muds
 - S. Sand
 - S. Gr. Gravel
 - R. Rubble
 - Br. Bedrock
 - T. Submergent vegetation
 - E. Emergent vegetation
 - F. Floating vegetation



◊ Access ◊ Access with Parking ◊ Boat Livery
Field work by R. Hoyle, M. Perrins, L. Sather. Drawn by E. Egan.

SPECIES OF FISH	Abundance	
	Common	Rare
Muskie	X	
N. Pike	X	
Walleye	X	
L. M. Bass	X	
S. M. Bass	X	
Panfish	X	
Trout		X

AREA 1,400 ACRES
UNDER 3FT. 17 %
OVER 20FT. 10 %
VOLUME 12,140 ACRE FT.
TOTAL ALK. 4.6 P.P.M.
SHORELINE 7.6 MILES
MAX. DEPTH 55 FEET

Source-Wisconsin Department of Natural Resources
Hunt Fish Camp Wisconsin .Com 2005