

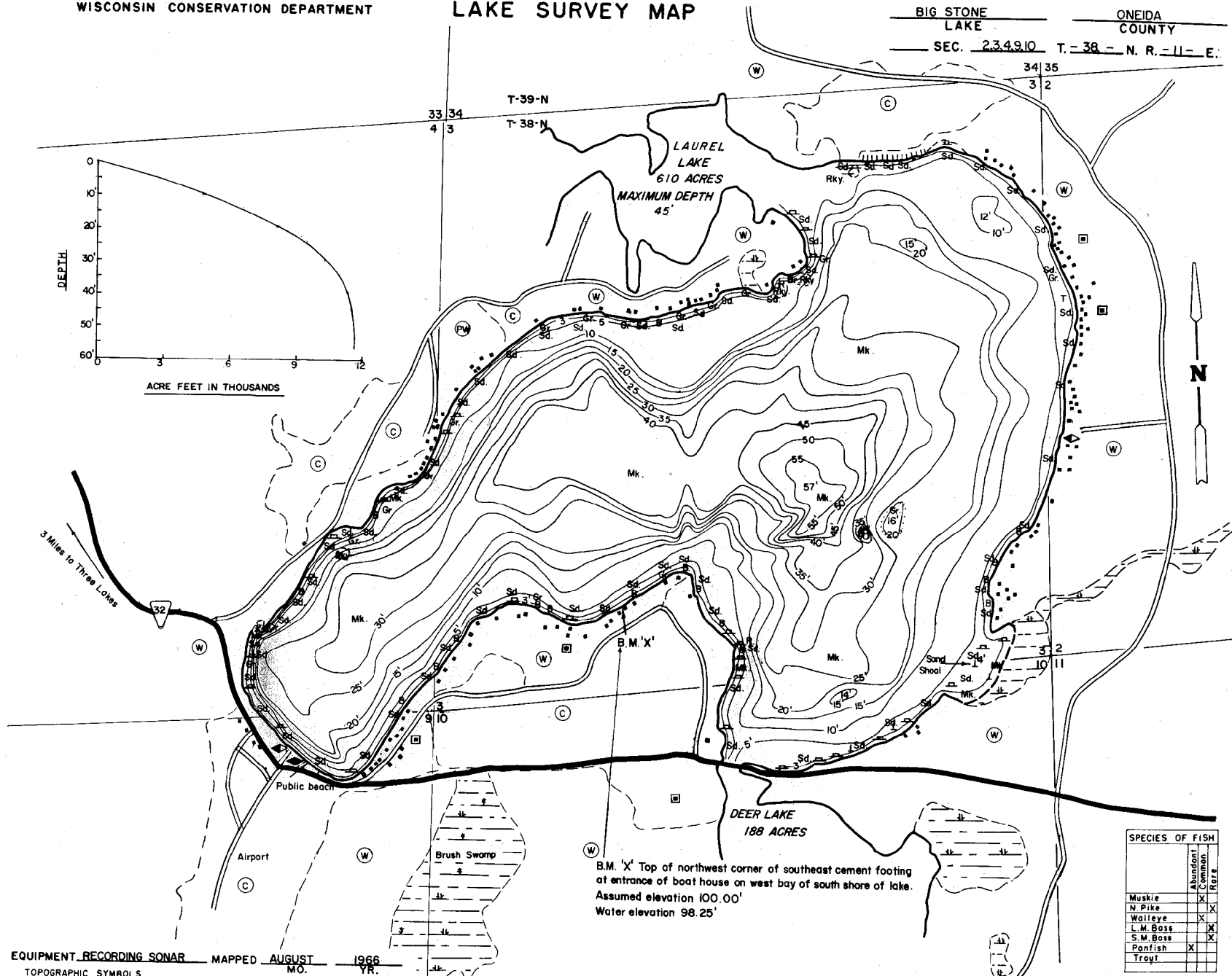
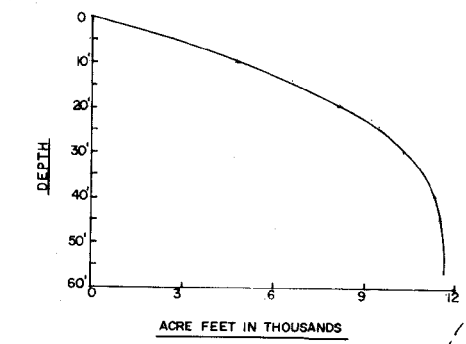
WISCONSIN CONSERVATION DEPARTMENT

LAKE SURVEY MAP

BIG STONE
LAKE

ONEIDA
COUNTY

SEC. 234910 T. 38 - N. R. - 11 - E.



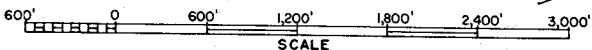
SPECIES OF FISH

Species	Abundance	Season	Rate
Muskie	X		
N Pike		X	
Walleye	X		
L.M. Bass	X		
S.M. Bass	X		
Panfish	X		
Trotl			

EQUIPMENT RECORDING SONAR MAPPED AUGUST 1966
MO. YR.

- TOPOGRAPHIC SYMBOLS
- (B) Brush
 - (PW) Partially wooded
 - (W) Wooded
 - (C) Cleared
 - (P) Pastured
 - (A) Agricultural
 - B.M. Bench Mark
 - Dwelling
 - Resort

- LAKE BOTTOM SYMBOLS
- P. Peat
 - G. Gravel & Stumps & Snags
 - Mk. Muck
 - R. Rubble
 - C. Clay
 - B. Bedrock
 - M. Marl
 - T. Submergent vegetation
 - Sd. Sand
 - Emergent vegetation



- ◇ Access
- ◆ Access with Parking
- ◆ Boat Livery

AREA 5476 ACRES

UNDER 3 FT. 3.9 %

OVER 20 FT. 55 %

VOLUME 11,701.0 ACRE FT.

TOTAL ALK. 24 P.P.M.

SHORELINE 4.8 MILES

MAX DEPTH 57 FEET