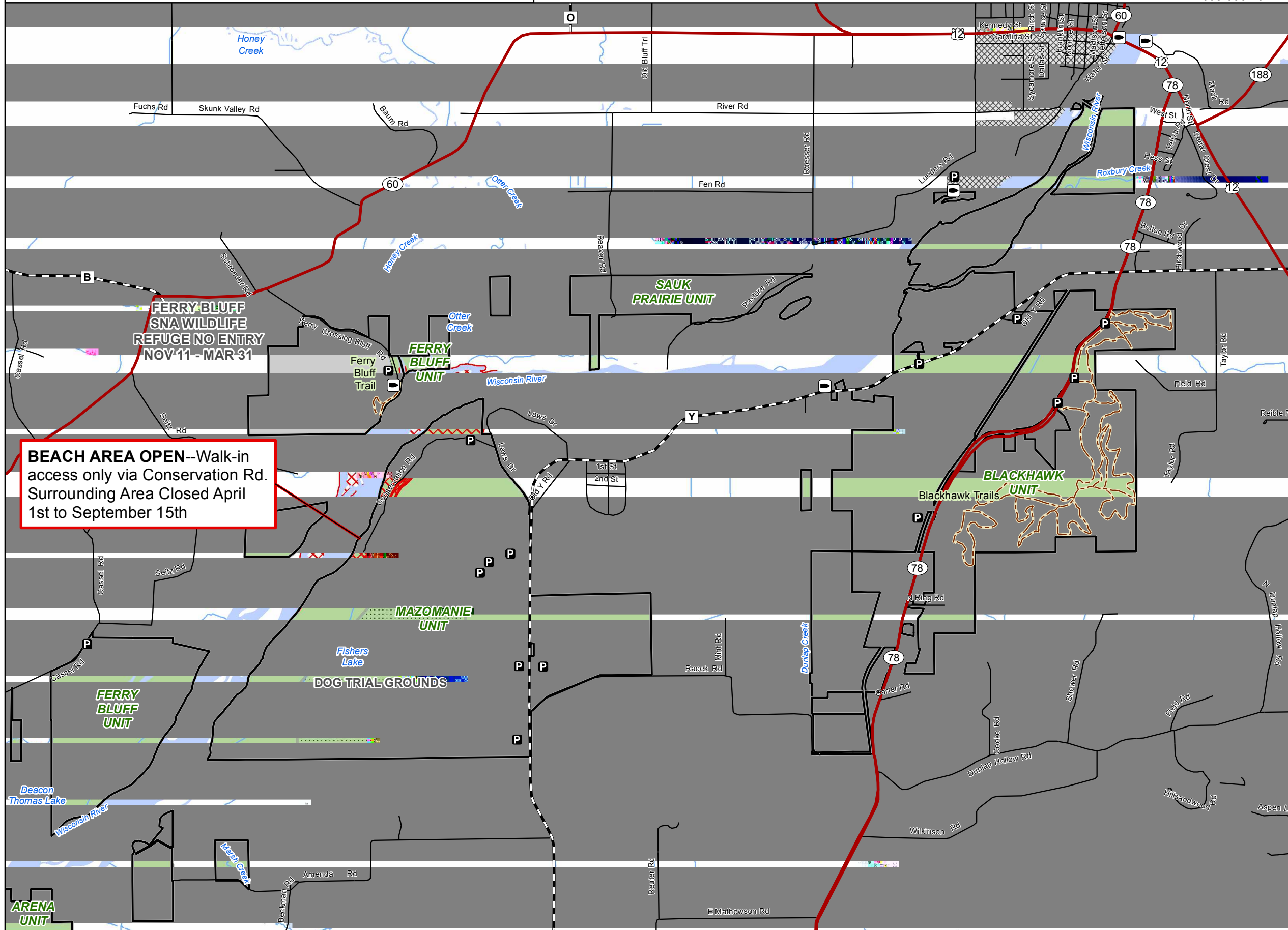


**LOWER WISCONSIN STATE RIVERWAY**  
**BLACKHAWK, FERRY BLUFF AND MAZOMANIE UNITS**  
 DANE & SAUK CO 12 OF 13 MAPS

See map legend for the activities allowed on the property or contact the DNR Service Center for more property information. PLEASE RESPECT LANDOWNERS' RIGHTS AND OBSERVE ALL PROPERTY POSTINGS.

For more information:  
 PROPERTY MANAGER  
 C/O DEPARTMENT OF NATURAL RESOURCES  
 1500 N JOHNS ST  
 DODGEVILLE WI 53533-2116  
 608-935-1914



**BEACH AREA OPEN**—Walk-in access only via Conservation Rd. Surrounding Area Closed April 1st to September 15th

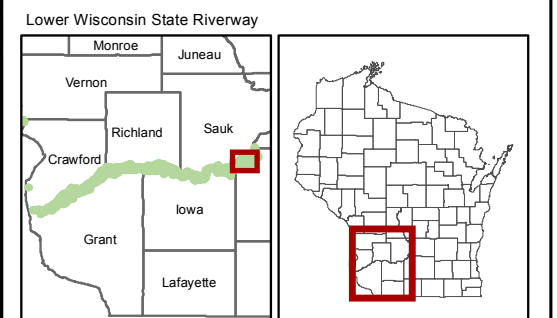
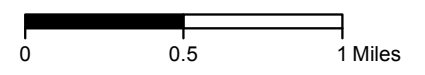
**DNR Managed Land**

- Open DNR Land
- Other DNR Land

**Easement Use**

- Hunting and Fishing
- Fishing Only
- Hunting Only
- Open, No Hunting or Fishing

- Parking Area
- Boat Access
- Seasonally Closed Refuge
- Closed Area



The data shown on this map have been obtained from various sources, and are of varying age, reliability and resolution. This map is not intended to be used for navigation, nor is this map an authoritative source of information about legal land ownership or public access. Users of this map should confirm the ownership of land through other means in order to avoid trespassing. No warranty, expressed or implied, is made regarding accuracy, applicability for a particular use, completeness, or legality of the information depicted on this map.

Wisconsin Department of Natural Resources



Featured property funded in part by Knowles-Nelson Stewardship Fund  
 WR-01/03/2008-7925 acr  
 Last Revision Date: April 23, 2012  
[http://dnr.wi.gov/org/land/facilities/dnr\\_land\\_mapping.html](http://dnr.wi.gov/org/land/facilities/dnr_land_mapping.html)