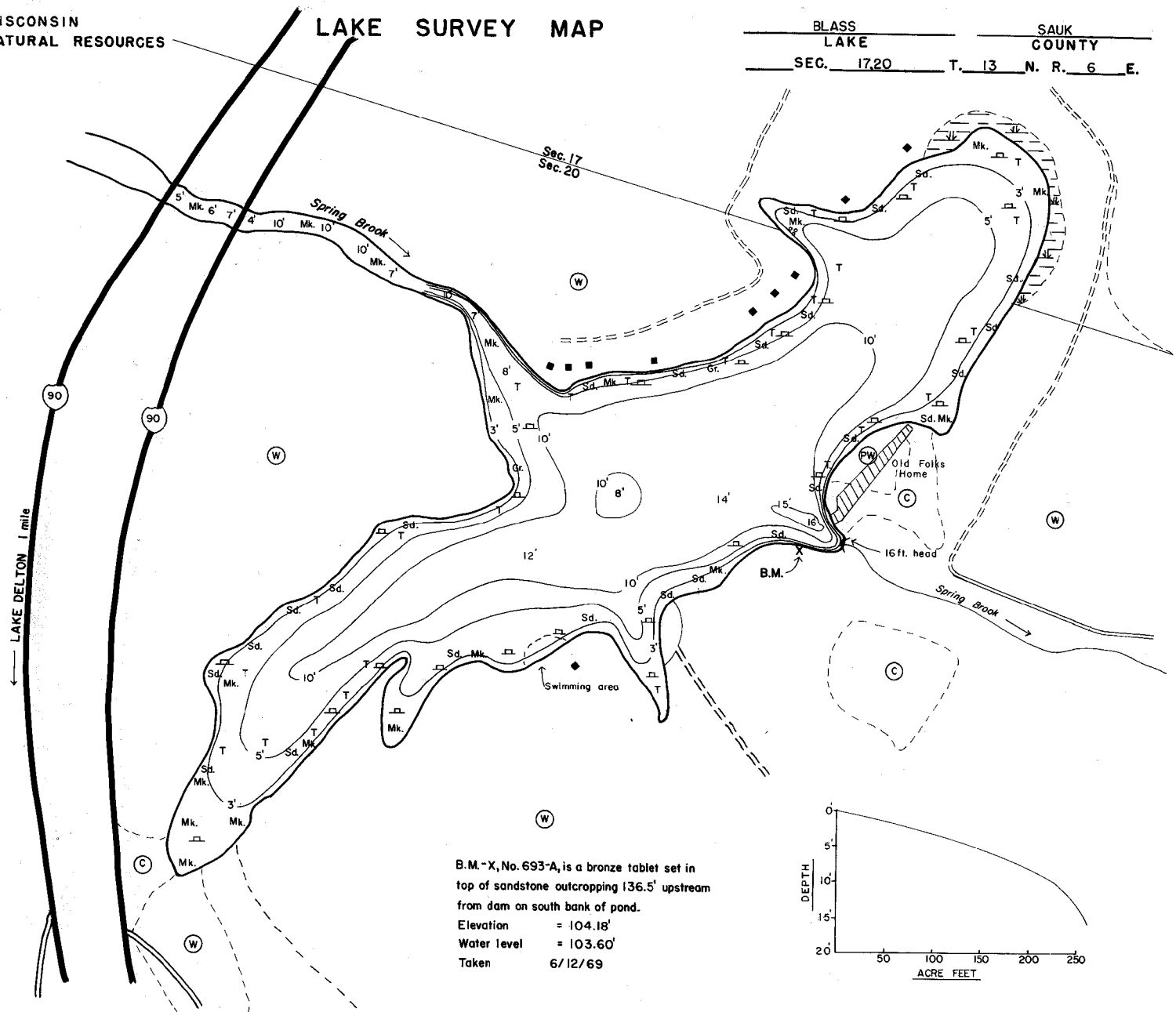
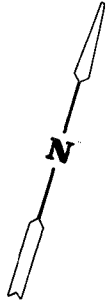


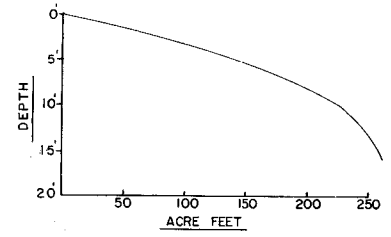
STATE OF WISCONSIN  
DEPARTMENT OF NATURAL RESOURCES

LAKE SURVEY MAP

BLASS LAKE SAUK COUNTY  
SEC. 17.20 T. 13 N. R. 6 E.



B.M.-X, No. 693-A, is a bronze tablet set in top of sandstone outcropping 136.5' upstream from dam on south bank of pond.  
Elevation = 104.18'  
Water level = 103.60'  
Taken 6/12/69



EQUIPMENT RECORDING SONAR MAPPED JUNE 1970

TOPOGRAPHIC SYMBOLS	LAKE BOTTOM SYMBOLS
(B) Brush	P. Peat
(PW) Partially wooded	Mk. Muck
(W) Wooded	B Boulders
(C) Cleared	St. Stumps & Snags
(P) Pastured	Rock danger to navigation
(A) Agricultural	T Submergent vegetation
B.M. Bench Mark	l Emergent vegetation
■ Dwelling	Fl. Floating vegetation
	Br. Brush shelters
	R. Rubble



Access Access with Parking Boat Livery

SPECIES OF FISH	ABUNDANCE		
	Common	Occasional	Present
Muskie			X
N. Pike			X
Walleye			X
L. M. Bass			X
S. M. Bass			X
Panfish			X

WATER AREA 34.4 ACRES  
UNDER 3 FT. 15 %  
OVER 20 FT. 0 %  
MAX. DEPTH 16 FEET.  
TOTAL ALK. 48 P.P.M.  
VOLUME 258.1 ACRE FT.  
SHORELINE 176 MILES