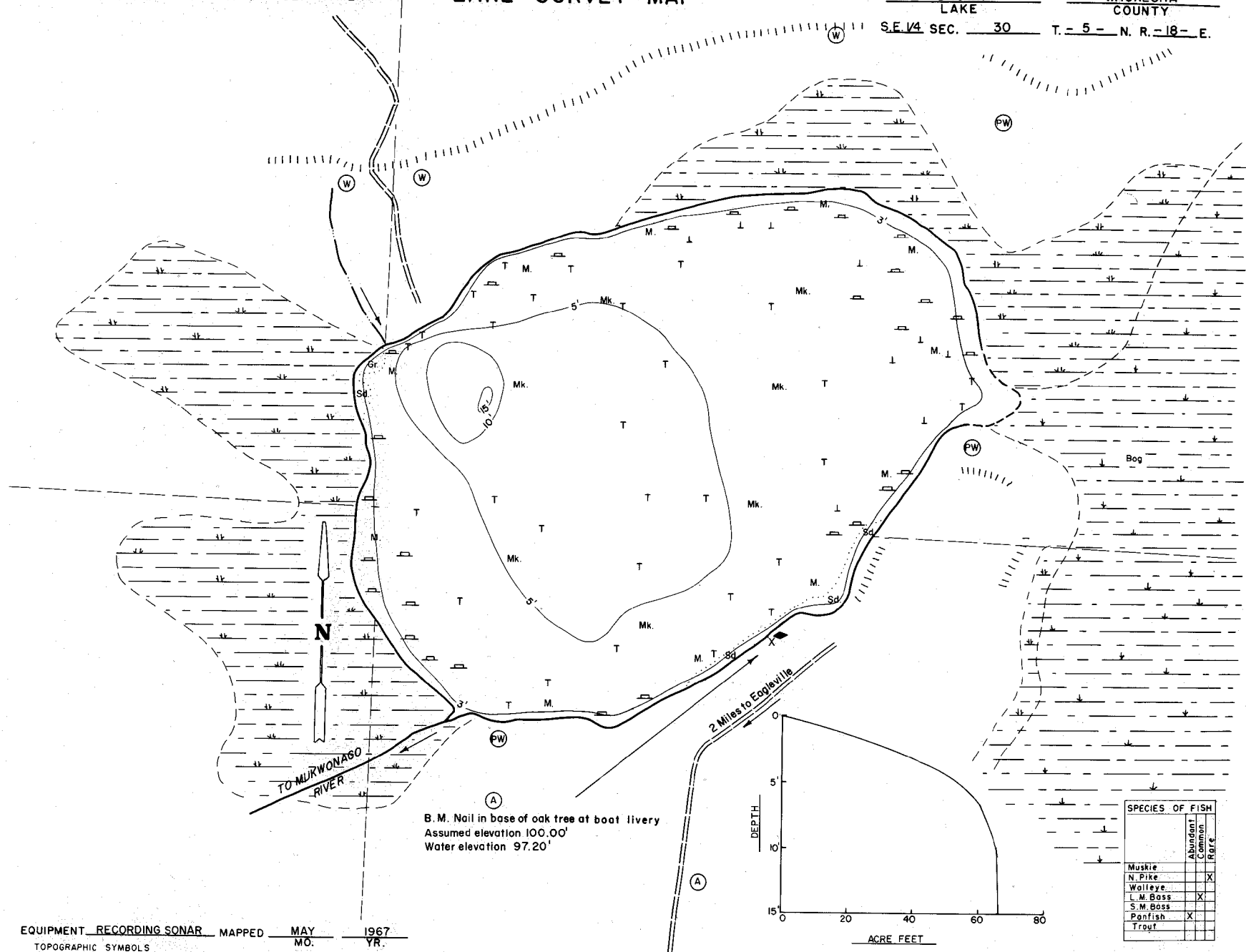


WISCONSIN CONSERVATION DEPARTMENT

LAKE SURVEY MAP

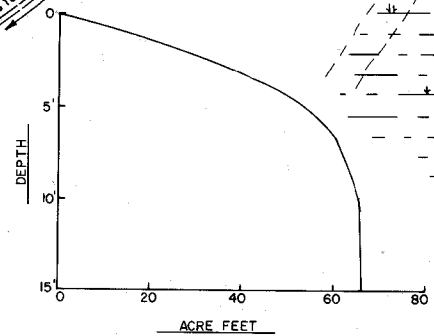
BROWN LAKE WAUKESHA COUNTY
S.E. 1/4 SEC. 30 T. 5 N. R. 18 E.



TO MURWONAGO RIVER

B.M. Nail in base of oak tree at boat livery
Assumed elevation 100.00'
Water elevation 97.20'

2 Miles to Eagleville

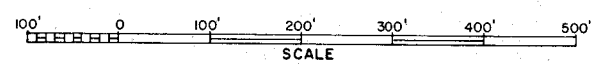


SPECIES OF FISH		Abundant	Common	Rare
Muskie				
N. Pike				X
Walleye				
L.M. Bass			X	
S.M. Bass				
Panfish	X			
Trout				

EQUIPMENT RECORDING SONAR MAPPED MAY 1967
MO. VR.

- TOPOGRAPHIC SYMBOLS
- ⊙ Brush
 - ⊙ Partially wooded
 - ⊙ Wooded
 - ⊙ Cleared
 - ⊙ Pastured
 - ⊙ Agricultural
 - ⊙ B.M. Bench Mark
 - ⊙ Dwelling
 - ⊙ Marsh
 - ⊙ Intermittent stream
 - ⊙ Permanent inlet
 - ⊙ Permanent outlet
 - ⊙ Spring
 - ⊙ P. Peat
 - ⊙ Gr. Gravel
 - ⊙ Stumps & Snags
 - ⊙ Mk. Muck
 - ⊙ R. Rubble
 - ⊙ C. Clay
 - ⊙ Br. Bedrock
 - ⊙ M. Marl
 - ⊙ T. Submergent vegetation
 - ⊙ Sd. Sand
 - ⊙ Emergent vegetation

WATER ELEV. 97.20'



◇ Access ◀ Access with Parking ▶ Boat Livery

AREA 13.2 ACRES
UNDER 3FT. 7.9 %
OVER 20FT. 0 %
VOLUME 66.3 ACRE FT.
TOTAL ALK. 222 P.P.M.
SHORELINE 0.6 MILES