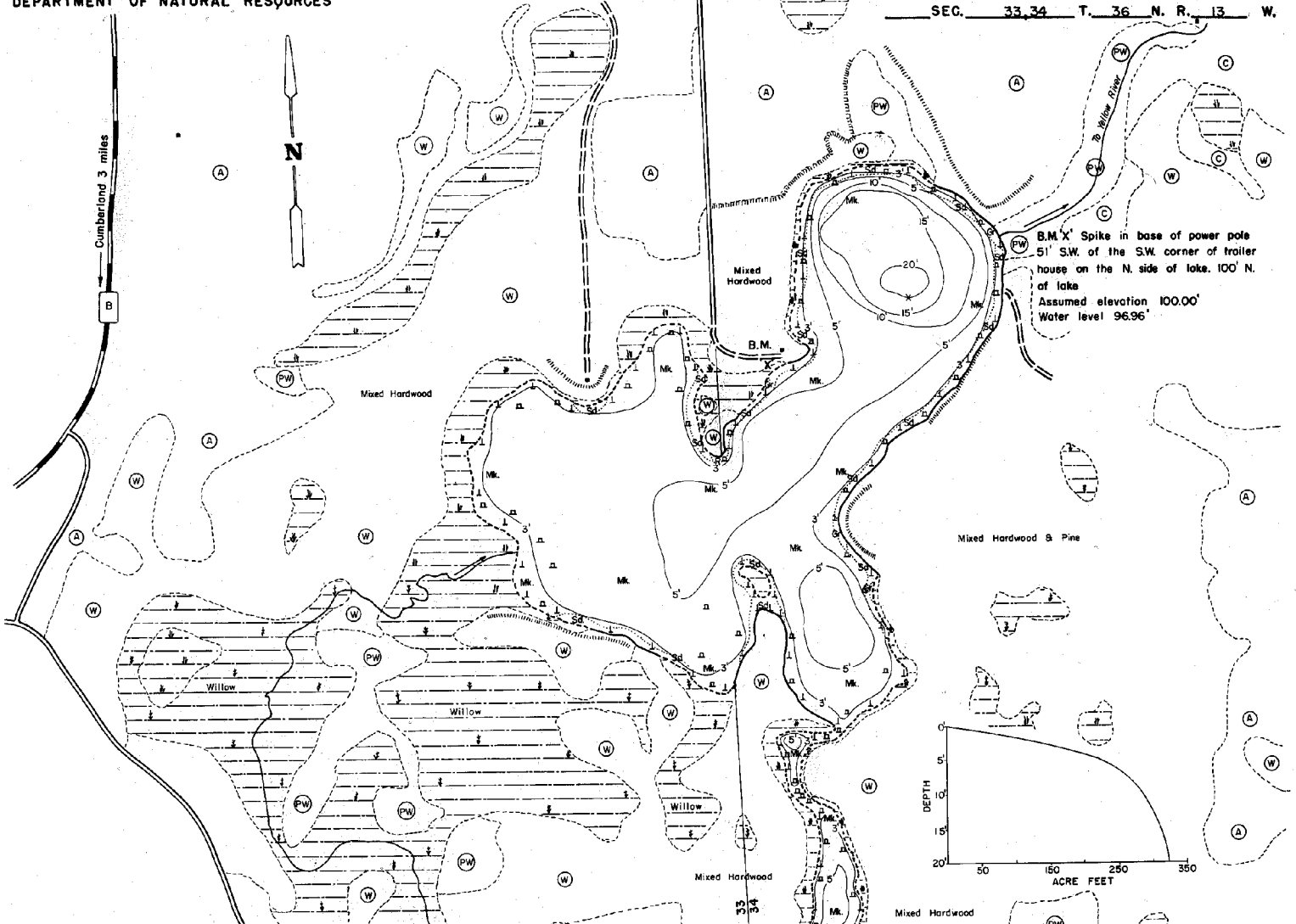


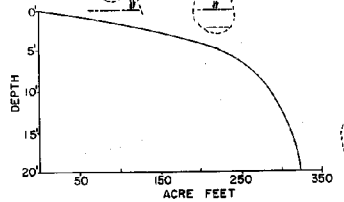
STATE OF WISCONSIN
DEPARTMENT OF NATURAL RESOURCES

LAKE SURVEY MAP

BUCK LAKE
BARRON COUNTY
SEC. 33, 34 T. 36 N. R. 13 W.




B.M. X Spike in base of power pole
51' S.W. of the S.W. corner of trailer
house on the N. side of lake. 100' N.
of lake
Assumed elevation 100.00'
Water level 96.96'



EQUIPMENT RECORDING SONAR MAPPED JUNE 1970

- TOPOGRAPHIC SYMBOLS
- (S) Brush
 - (PW) Partially wooded
 - (W) Wooded
 - (C) Cleared
 - (P) Pastured
 - (A) Agricultural
 - B.M. Bench Mark
 - Dwelling
 - Resort
 - Camp

- LAKE BOTTOM SYMBOLS
- P. Peat
 - Mk. Muck
 - C. Clay
 - M. Marl
 - Sd. Sand
 - Sl. Silt
 - Gr. Gravel
 - R. Rubble
 - Bc. Bedrock
 - B. Boulders
 - Stumps & Snags
 - Rock danger to navigation
 - T. Submergent vegetation
 - Emergent vegetation
 - Floating vegetation
 - Brush shelters



Access Access with Parking Boat Livery
Drawn by: C. Holt
Field work by: C. Busch, C. Stocks, L. Sather

SPECIES OF FISH	MAY 1970		
	ABUNDANT	COMMON	PRESENT
Muskie			
N. Pike	X		
Walleye	X		
L.M. Bass	X		
S.M. Bass	X		
Panfish	X		
Trout			

WATER AREA 56.6 ACRES
UNDER 3 FT. 19 %
OVER 20 FT. 1 %
MAX. DEPTH 20 FEET.
TOTAL ALK. 28 P.P.M.
VOLUME 323.3 ACRE FT.
SHORELINE 1.68 MILES

Maps are not for navigation
Source-Wisconsin Department of Natural Resources
Hunt Fish Camp Wisconsin .Com 2005