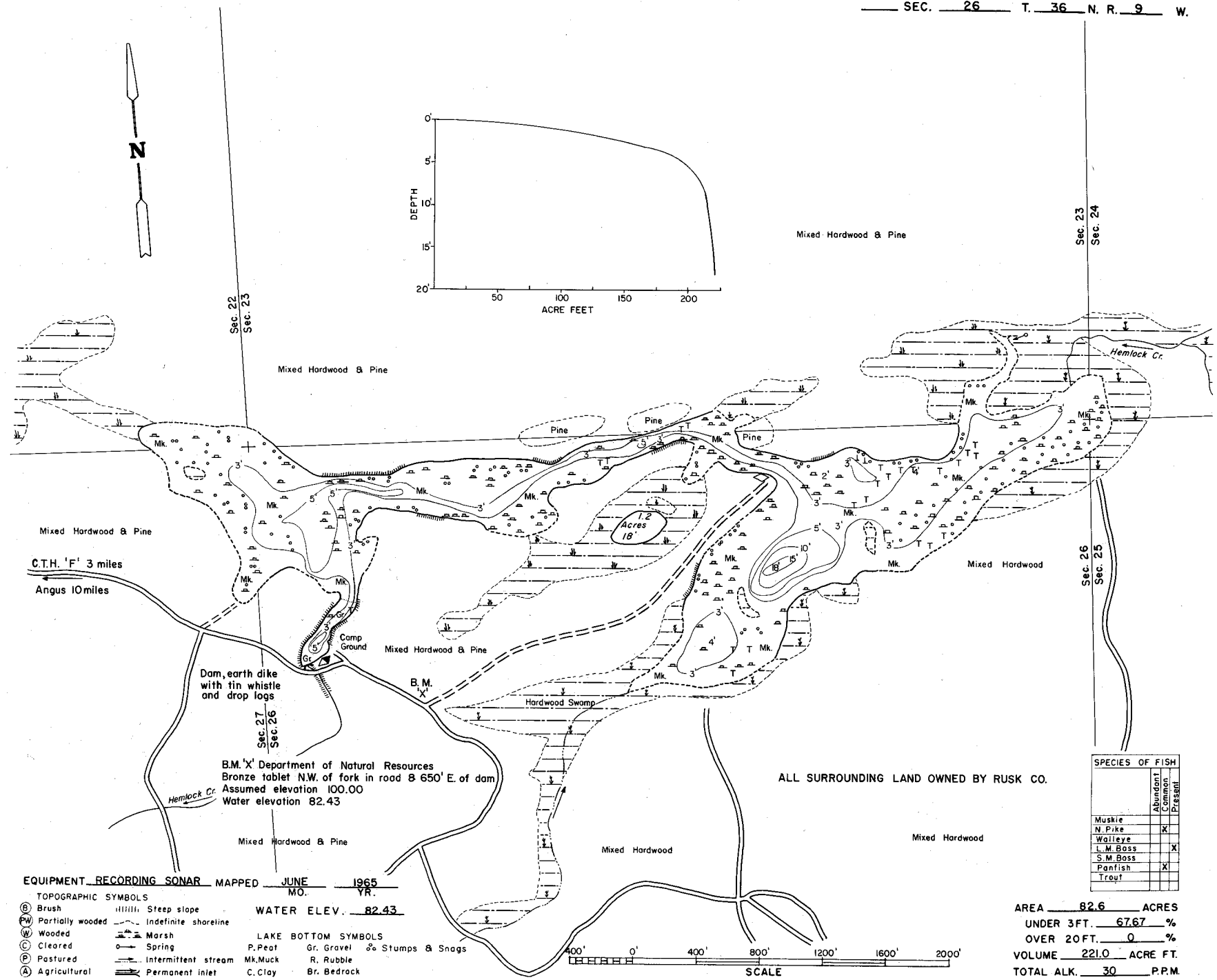
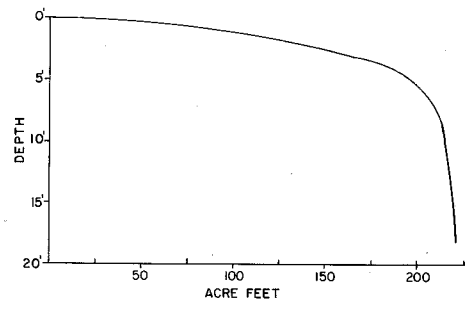


STATE OF WISCONSIN
DEPARTMENT OF NATURAL RESOURCES

LAKE SURVEY MAP

BUCKS LAKE RUSK COUNTY
SEC. 26 T. 36 N. R. 9 W.



Mixed Hardwood & Pine
C.T.H. 'F' 3 miles
Angus 10 miles

Dam, earth dike with tin whistle and drop logs

B.M. 'X' Department of Natural Resources
Bronze tablet N.W. of fork in road 8 650' E. of dam
Assumed elevation 100.00
Water elevation 82.43

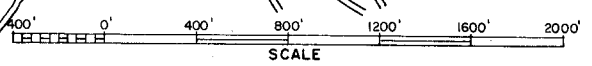
ALL SURROUNDING LAND OWNED BY RUSK CO.

SPECIES OF FISH	Abundance		
	Abundant	Common	Present
Muskie			
N. Pike		X	
Walleye			
L.M. Bass			X
S.M. Bass			
Panfish			X
Trotl			

EQUIPMENT RECORDING SONAR MAPPED JUNE 1965
MO. YR.

- TOPOGRAPHIC SYMBOLS
- (B) Brush
 - (PW) Partially wooded
 - (W) Wooded
 - (C) Cleared
 - (P) Pastured
 - (A) Agricultural
 - B.M. Bench Mark
 - Dwelling
 - ||||| Steep slope
 - - - Indefinite shoreline
 - Marsh
 - Spring
 - Intermittent stream
 - Permanent inlet
 - Permanent outlet

- LAKE BOTTOM SYMBOLS
- P. Peat
 - Gr. Gravel
 - Mk. Muck
 - C. Clay
 - M. Marl
 - Sd. Sand
 - R. Rubble
 - Br. Bedrock
 - T. Submergent vegetation
 - Em. Emergent vegetation
 - Stumps & Snags



AREA 82.6 ACRES
UNDER 3FT. 67.67 %
OVER 20FT. 0 %
VOLUME 221.0 ACRE FT.
TOTAL ALK. 30 P.P.M.
SHORELINE 4.0 MILES

Access Access with Parking Boat Livery