

WISCONSIN CONSERVATION DEPARTMENT

LAKE SURVEY MAP

BUTTERNUT LAKE

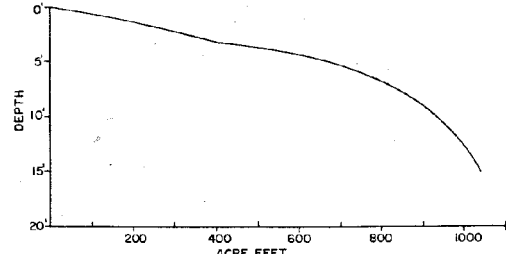
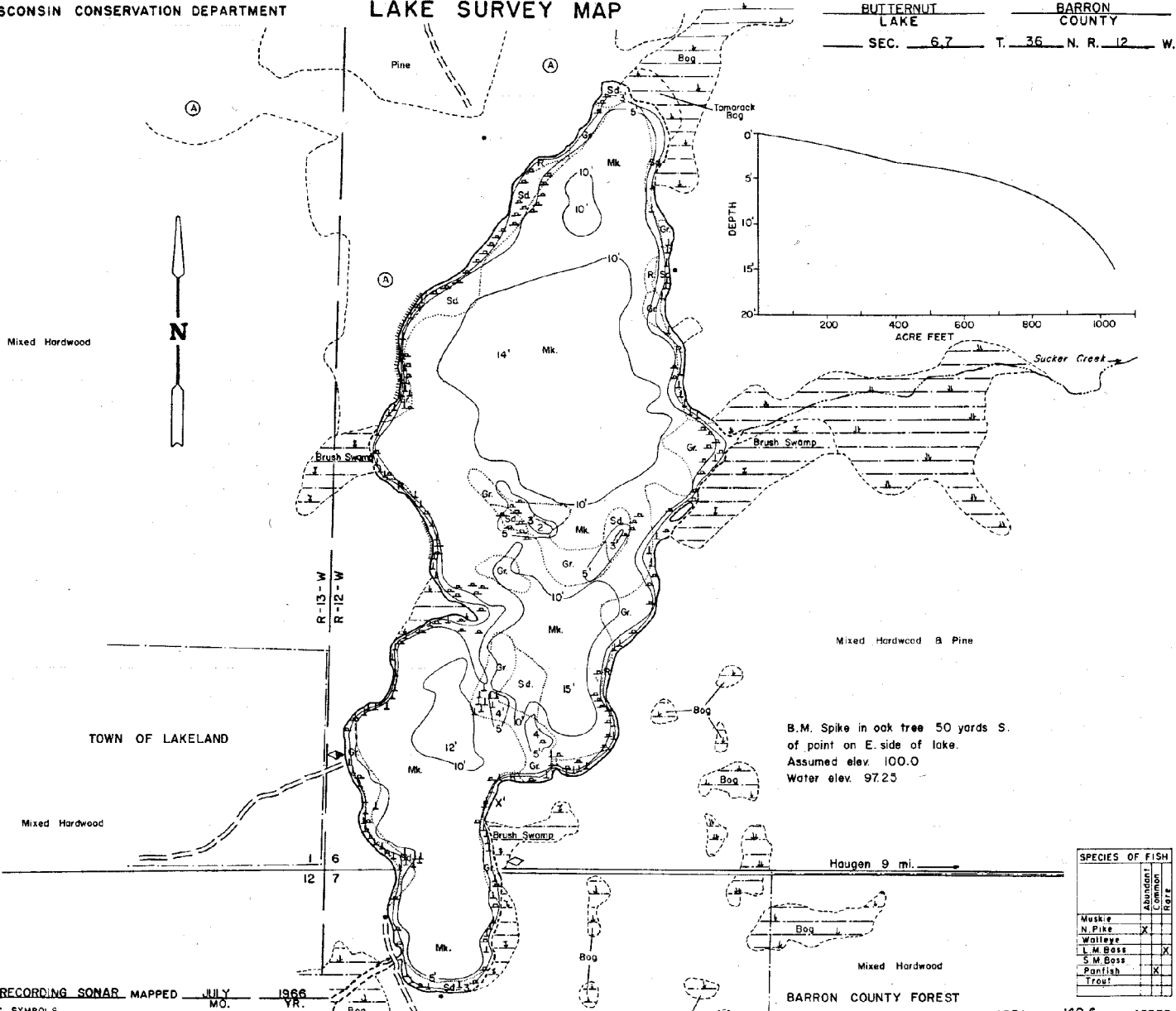
BARRON COUNTY

SEC. 6.7

T. 36

N. R. 12

W.



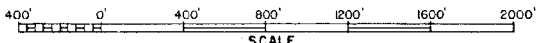
B.M. Spike in oak tree 50 yards S. of point on E. side of lake. Assumed elev. 100.0 Water elev. 97.25

EQUIPMENT RECORDING SONAR MAPPED JULY 1966

MO. JULY 1966

- TOPOGRAPHIC SYMBOLS
- ⊙ Brush
 - ⊙ Partially wooded
 - ⊙ Wooded
 - ⊙ Cleared
 - ⊙ Pastured
 - ⊙ Agricultural
 - B.M. Bench Mark
 - Dwelling
 - Resort

- LAKE BOTTOM SYMBOLS
- P. Peat
 - Mk. Muck
 - C. Clay
 - M. Marl
 - Sd. Sand
 - Sl. Silt
 - Gr. Gravel
 - R. Rubble
 - Br. Bedrock
 - T. Submergent vegetation
 - ⊥ Emergent vegetation
 - ⊕ Floating vegetation



Access Access with Parking Boat Livery
Field work by C. Busch, G. Winter, J. Sather Drawn by C. Holt

SPECIES OF FISH		Abundance	Season
Muskie			
N. Pike	X		
Walleye			
L.M. Bass	X		
S.M. Bass			
Panfish	X		
Trot!			

AREA 140.6 ACRES
 UNDER 3 FT. 5.8 %
 OVER 20 FT. 0 %
 VOLUME 1039 ACRE FT.
 TOTAL ALK. 15 P.P.M.
 SHORELINE 2.6 MILES
 MAX. DEPTH 15 FEET

Maps are not for navigation
 Source-Wisconsin Department of Natural Resources
 Hunt Fish Camp Wisconsin .Com 2005