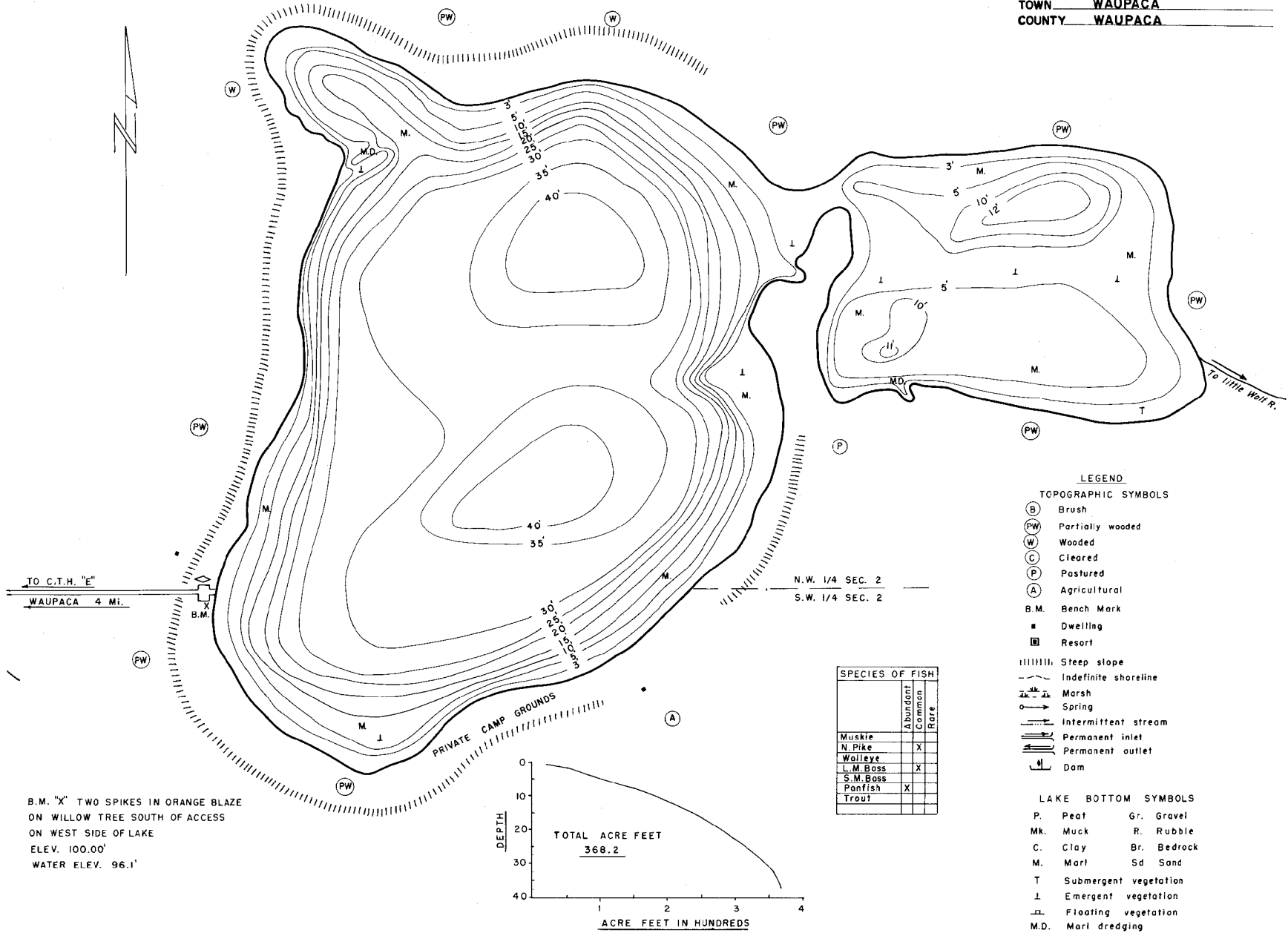


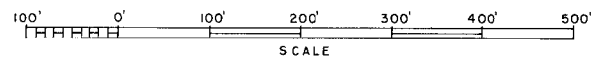
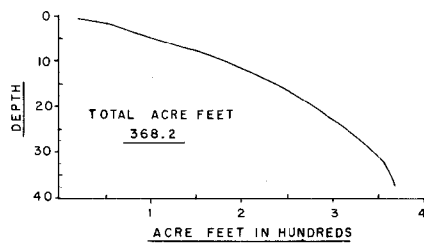
WISCONSIN CONSERVATION DEPARTMENT

LAKE SURVEY MAP

LAKE CASEY  
 SECTIONS 2  
 TOWNSHIP T-22-N  
 RANGE R-12-E  
 TOWN WAUPACA  
 COUNTY WAUPACA



B.M. "X" TWO SPIKES IN ORANGE BLAZE  
 ON WILLOW TREE SOUTH OF ACCESS  
 ON WEST SIDE OF LAKE  
 ELEV. 100.00'  
 WATER ELEV. 96.1'



- LEGEND**
- TOPOGRAPHIC SYMBOLS**
- (B) Brush
  - (PW) Partially wooded
  - (W) Wooded
  - (C) Cleared
  - (P) Pastured
  - (A) Agricultural
  - B.M. Bench Mark
  - Dwelling
  - ▣ Resort
  - ||||||| Steep slope
  - - - Indefinite shoreline
  - ~ ~ ~ Marsh
  - Spring
  - Intermittent stream
  - Permanent inlet
  - Permanent outlet
  - Dam
- LAKE BOTTOM SYMBOLS**
- P. Peat
  - Gr. Gravel
  - Mk. Muck
  - R. Rubble
  - C. Clay
  - Br. Bedrock
  - M. Marl
  - Sd Sand
  - T Submergent vegetation
  - I Emergent vegetation
  - Floating vegetation
  - M.D. Marl dredging

Field work by: H. Schmude  
 Drawn by: E. Eaton  
**LAKE MAPPED** NOVEMBER 1963  
**SOURCE OF INFORMATION** W.C.D.  
**SOUNDINGS** SONAR

**AREA** 19.4 **ACRES**  
**TOTAL SHORELINE** .99 **MILES**  
**MAX. DEPTH** 40 **FEET**