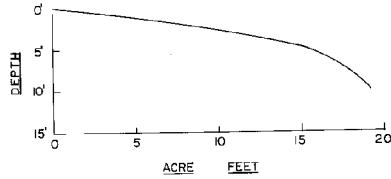


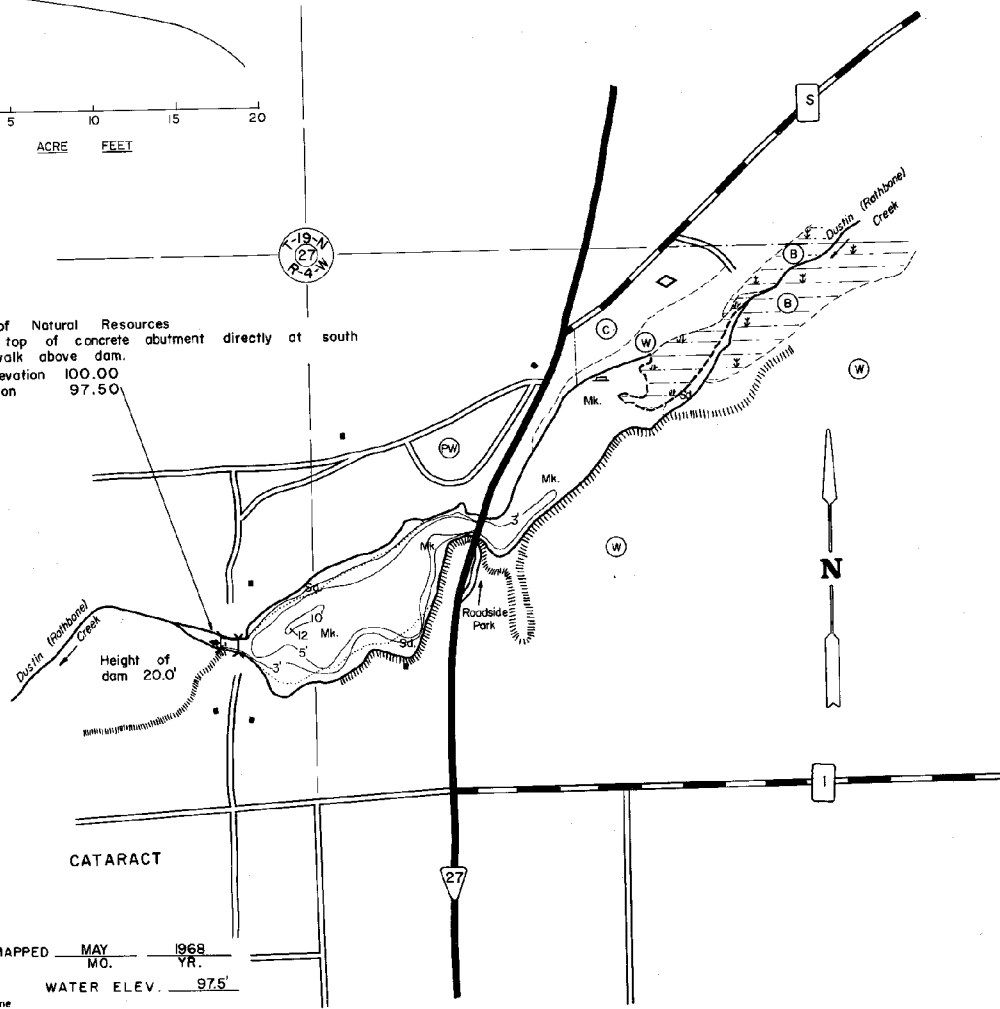
STATE OF WISCONSIN
DEPARTMENT OF NATURAL RESOURCES

LAKE SURVEY MAP

CATARACT LAKE MONROE COUNTY
SEC. 27 T. 19 N. R. 4 W.



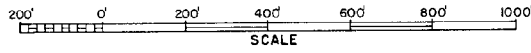
Department of Natural Resources
B.M. "X" top of concrete abutment directly at south
end of catwalk above dam.
Assumed elevation 100.00
Water elevation 97.50



EQUIPMENT RECORDING SONAR MAPPED MAY 1968
MO. YR.
WATER ELEV. 97.5'

- TOPOGRAPHIC SYMBOLS
- ⊙ Brush
 - ⊙ Partially wooded
 - ⊙ Wooded
 - ⊙ Cleared
 - ⊙ Pastured
 - ⊙ Agricultural
 - B.M. Bench Mark
 - Dwelling
 - ⊙ Resort
 - ||||| Steep slope
 - - - Indefinite shoreline
 - ⊙ Marsh
 - Spring
 - - - Intermittent stream
 - ≡ Permanent inlet
 - ≡ Permanent outlet
 - ⊥ Dam

- LAKE BOTTOM SYMBOLS
- P. Peat
 - Mk. Muck
 - C. Clay
 - M. Marl
 - Sd. Sand
 - St. Silt
 - Gr. Gravel
 - R. Rubble
 - Br. Bedrock
 - T. Submergent vegetation
 - ⊥ Emergent vegetation
 - ≡ Floating vegetation
 - ⊙ Stumps & Snags



◊ Access ◄ Access with Parking ◄ Boat Livery
Field work by: R. Chap Drawn by: R. Ripp

SPECIES OF FISH	
	Abundant Present
Muskie	
N. Pike	
Walleye	
L. M. Bass	
S. M. Bass	
Panfish	X
Trot	X

AREA 4.58 ACRES
UNDER 3 FT. 50.43 %
OVER 20 FT. 0.0 %
VOLUME 19.2 ACRE FT.
TOTAL ALK. 22 P.P.M.
SHORELINE .74 MILES
MAX. DEPTH 12 FEET

Maps are not for navigation
Source-Wisconsin Department of Natural Resources
Hunt Fish Camp Wisconsin .Com 2005