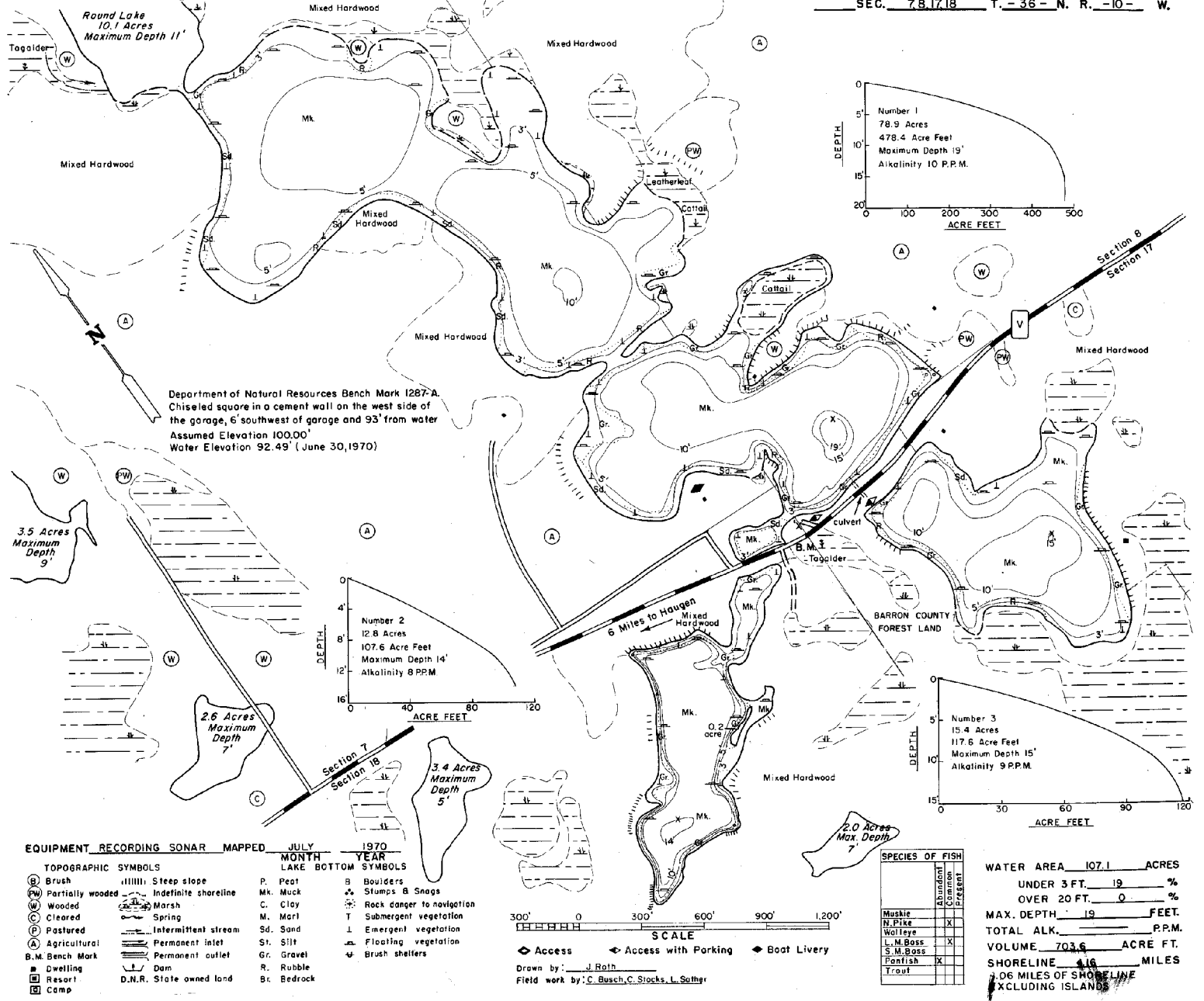


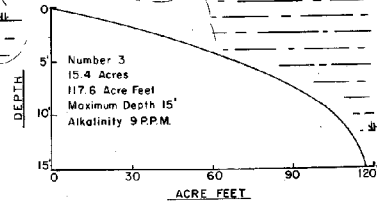
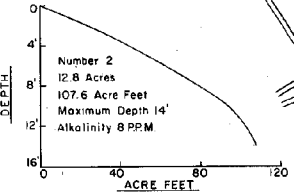
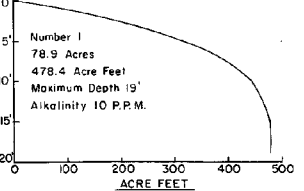
STATE OF WISCONSIN  
DEPARTMENT OF NATURAL RESOURCES

LAKE SURVEY MAP

CHAIN LAKE  
LAKE  
BARRON COUNTY  
SEC. 7, 8, 17, 18 T. -36- N. R. -10- W.



Department of Natural Resources Bench Mark 1287-A.  
Chiseled square in a cement wall on the west side of  
the garage, 6' southwest of garage and 93' from water  
Assumed Elevation 100.00'  
Water Elevation 92.49' (June 30, 1970)



EQUIPMENT RECORDING SONAR MAPPED JULY 1970

TOPOGRAPHIC SYMBOLS	MONTH	YEAR	LAKE BOTTOM SYMBOLS
(B) Brush	(IIIIII) Steep slope	P. Peat	B Boulders
(W) Partially wooded	- Indefinite shoreline	Mk. Muck	S Slumps & Snags
(W) Wooded	Marsh	C. Clay	R Rock danger to navigation
(C) Cleared	Spring	M. Marl	T Submergent vegetation
(P) Pastured	Intermittent stream	Sd. Sand	E Emergent vegetation
(A) Agricultural	Permanent inlet	Sl. Silt	F Floating vegetation
B.M. Bench Mark	Permanent outlet	Gr. Gravel	Fl. Brush shelters
Dwelling	Dam	R. Rubble	
Resort	D.N.R. State owned land	Bx. Bedrock	
Camp			

SPECIES OF FISH

Species	Abundant	Present
Muskie		
N. Pike	X	
Walleye		X
L. M. Bass	X	
S. M. Bass		X
Panfish	X	
Trout		

WATER AREA 107.1 ACRES  
UNDER 3 FT. 19 %  
OVER 20 FT. 0 %  
MAX. DEPTH 19 FEET.  
TOTAL ALK. P.P.M.  
VOLUME 703.6 ACRE FT.  
SHORELINE 4.16 MILES  
0.06 MILES OF SHORELINE  
EXCLUDING ISLANDS

Maps are not for navigation  
Source-Wisconsin Department of Natural Resources  
Hunt Fish Camp Wisconsin .Com 2005