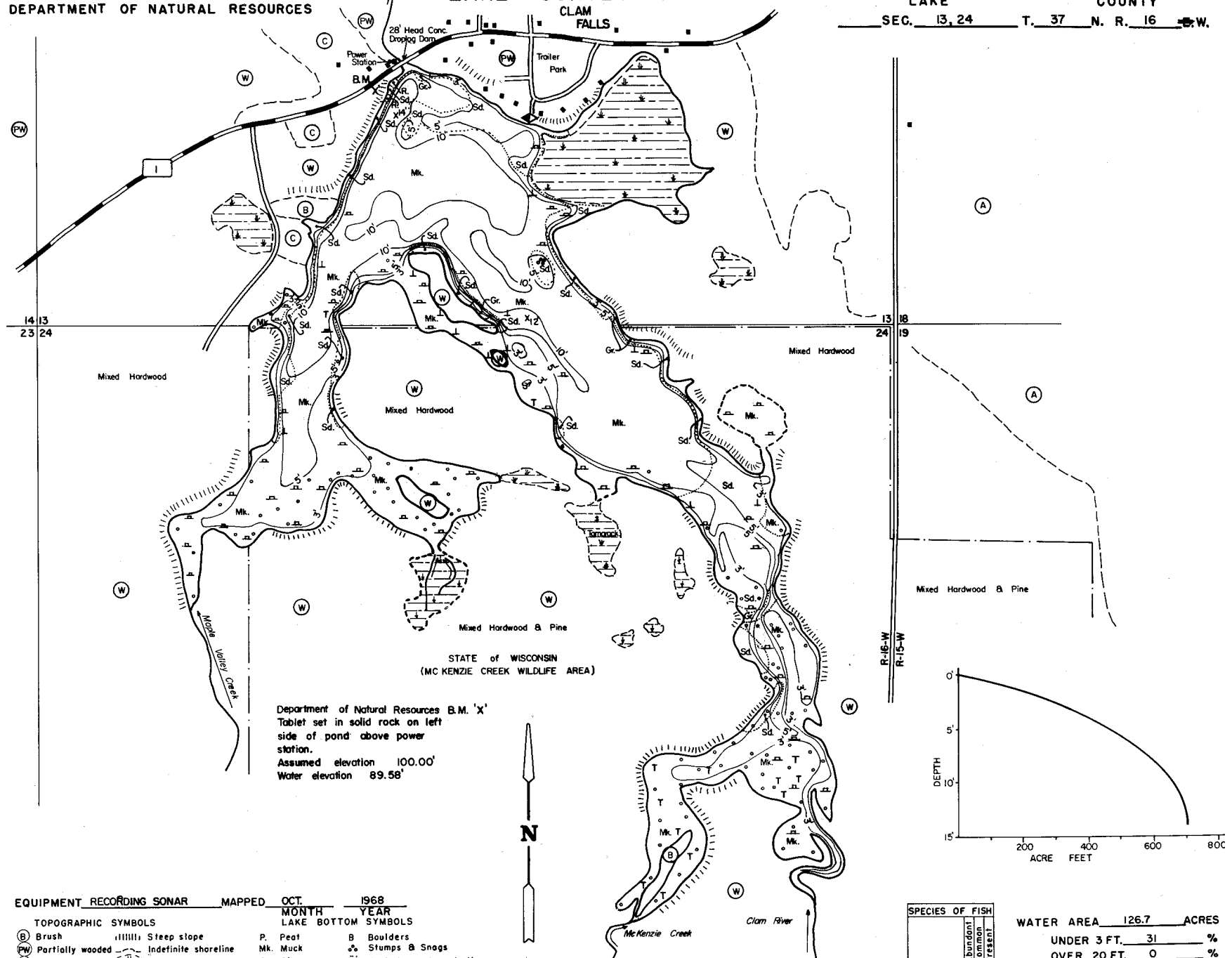


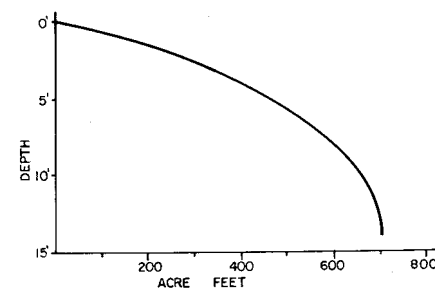
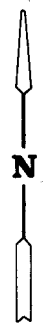
STATE OF WISCONSIN
DEPARTMENT OF NATURAL RESOURCES

LAKE SURVEY MAP

CLAM FALLS FLOWAGE LAKE
POLK COUNTY
SEC. 13, 24 T. 37 N. R. 16 W.



Department of Natural Resources B.M. 'X'
Tablet set in solid rock on left side of pond above power station.
Assumed elevation 100.00'
Water elevation 89.58'



EQUIPMENT RECORDING SONAR MAPPED OCT. 1968

- | TOPOGRAPHIC SYMBOLS | | LAKE BOTTOM SYMBOLS | |
|-----------------------|------------------------|---------------------|-----------------------------|
| (B) Brush | () Steep slope | P. Peat | B Boulders |
| (PW) Partially wooded | - Indefinite shoreline | Mk. Muck | ☼ Stumps & Snags |
| (W) Wooded | ☼ Marsh | C. Clay | ☼ Rock danger to navigation |
| (C) Cleared | ☼ Spring | M. Marl | T Submergent vegetation |
| (P) Pastured | ☼ Intermittent stream | Sd. Sand | ☼ Emergent vegetation |
| (A) Agricultural | ☼ Permanent inlet | Sl. Silt | ☼ Floating vegetation |
| B.M. Bench Mark | ☼ Permanent outlet | Gr. Gravel | ☼ Brush shelters |
| ■ Dwelling | ☼ Dam | R. Rubble | |

Access Access with Parking Boat Livery
Drawn by: R. A. Burkrant

SPECIES OF FISH	Abundance		
	Abundant	Common	Present
Muskie			
N. Pike			
Walleye	X		
L. M. Bass	X		
S. M. Bass			
Panfish	X		
Trout			

WATER AREA 126.7 ACRES
UNDER 3 FT. 31 %
OVER 20 FT. 0 %
MAX. DEPTH 14 FEET.
TOTAL ALK. 36 P.P.M.
VOLUME 700.8 ACRE FT.
SHORELINE 6.3 MILES