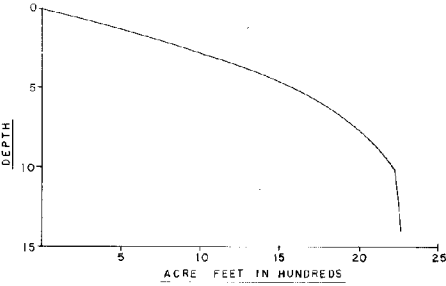


Hunt Fish Camp Wisconsin

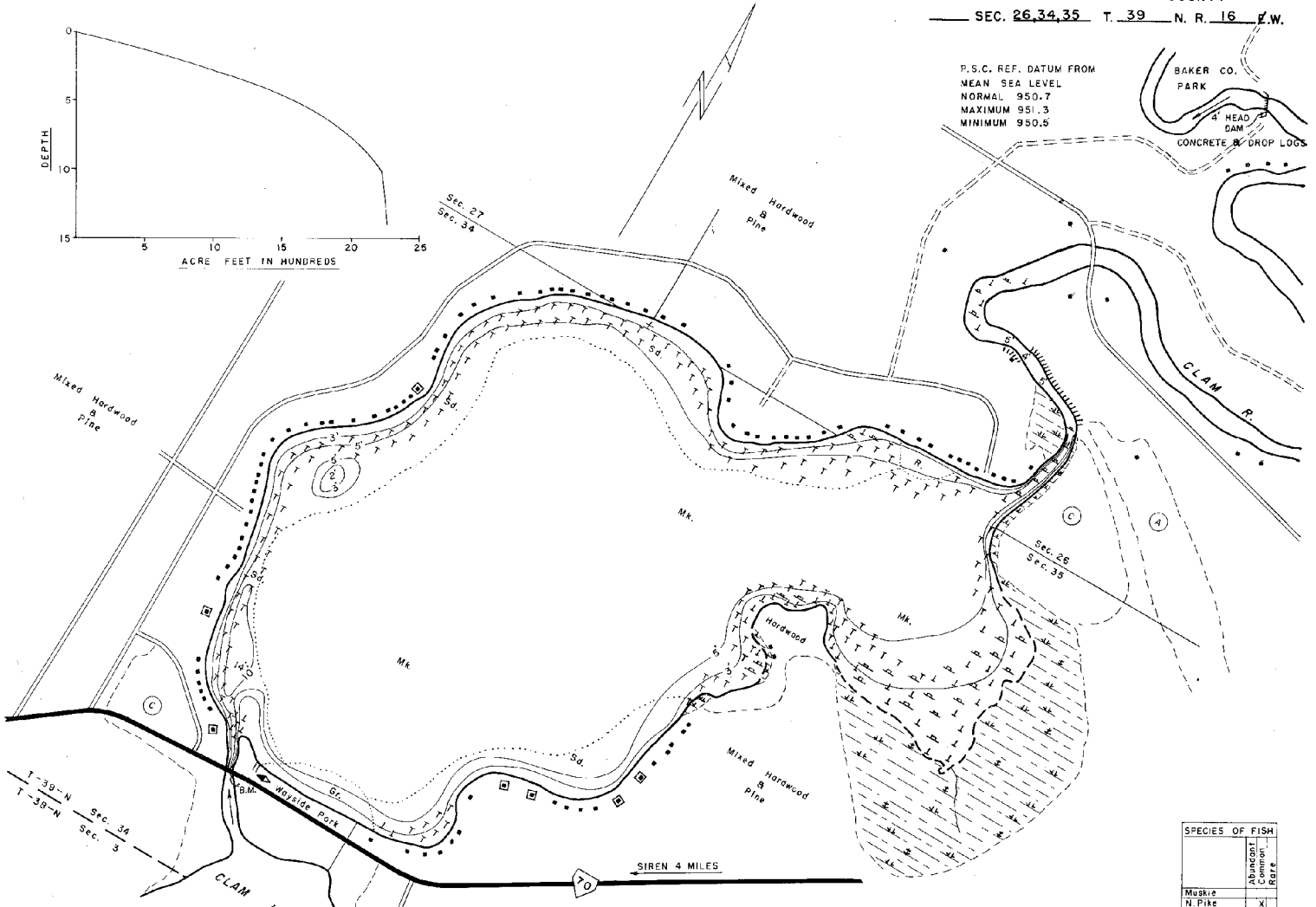
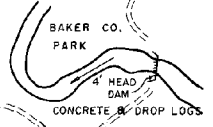
WISCONSIN CONSERVATION DEPARTMENT

LAKE SURVEY MAP

LOWER CLAM LAKE
 SEC. 26, 34, 35 T. 39 N. R. 16 E.W.
 BURNETT COUNTY



P.S.C. REF. DATUM FROM
 MEAN SEA LEVEL
 NORMAL 950.7
 MAXIMUM 951.3
 MINIMUM 950.5

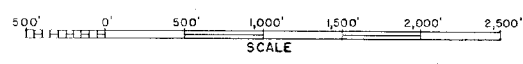


B.M. "X" FROM BOTTOM OF EAST
 SIDE OF BRIDGE ON S.T.H. "70"
 ASSUMED ELEV. 100.00'
 WATER ELEV. 92.80'

- EQUIPMENT RECORDING SONAR MAPPED AUGUST 1964
- TOPOGRAPHIC SYMBOLS
- ⊙ Brush
 - ⊙ Partially wooded
 - ⊙ Wooded
 - ⊙ Cleared
 - ⊙ Pastured
 - ⊙ Agricultural
 - B.M. Bench Mark
 - Dwelling
 - ⊙ Resort
- WATER ELEV. 92.8'
- LAKE BOTTOM SYMBOLS
- P. Peat
 - Mk. Muck
 - C. Clay
 - V. Mar.
 - Sd. Sand
 - St. Silt
 - Gr. Gravel
 - R. Rubble
 - Br. Bedrock
 - T. Submergent vegetation
 - ⊥ Emergent vegetation
 - ⊥ Floating vegetation
- TOPOGRAPHIC SYMBOLS (continued):
- ||||| Steep slope
 - ~ Indefinite shoreline
 - ⊙ Marsh
 - Spring
 - ~ Intermittent stream
 - ~ Permanent inlet
 - ~ Permanent outlet
 - ⊥ Dam

SPECIES OF FISH	
	Abundant Common Rare
Muskie	
N. Pike	X
Walleye	X
L.M. Bass	X
S.M. Bass	
Panfish	X
Trout	

AREA 337 ACRES
 UNDER 3 FT. 2 %
 OVER 20 FT. 0 %
 VOLUME 2,254.3 ACRE FT
 TOTAL ALK. 94 P.P.M
 SHORELINE 3.8 MILES
 MAX. DEPTH 14 FEET



◊ Access ◊ Access with Parking ◊ Boat Livery

Field work by L. Sether, R. Hopke, M. Perkins Drawn by: E. Eaton

Source-Wisconsin Department of Natural Resources
 Hunt Fish Camp Wisconsin .Com 2005