

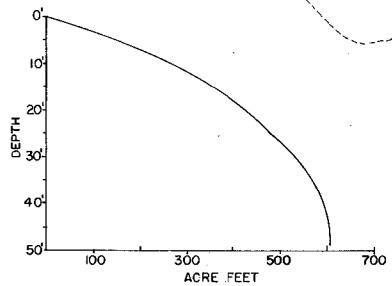
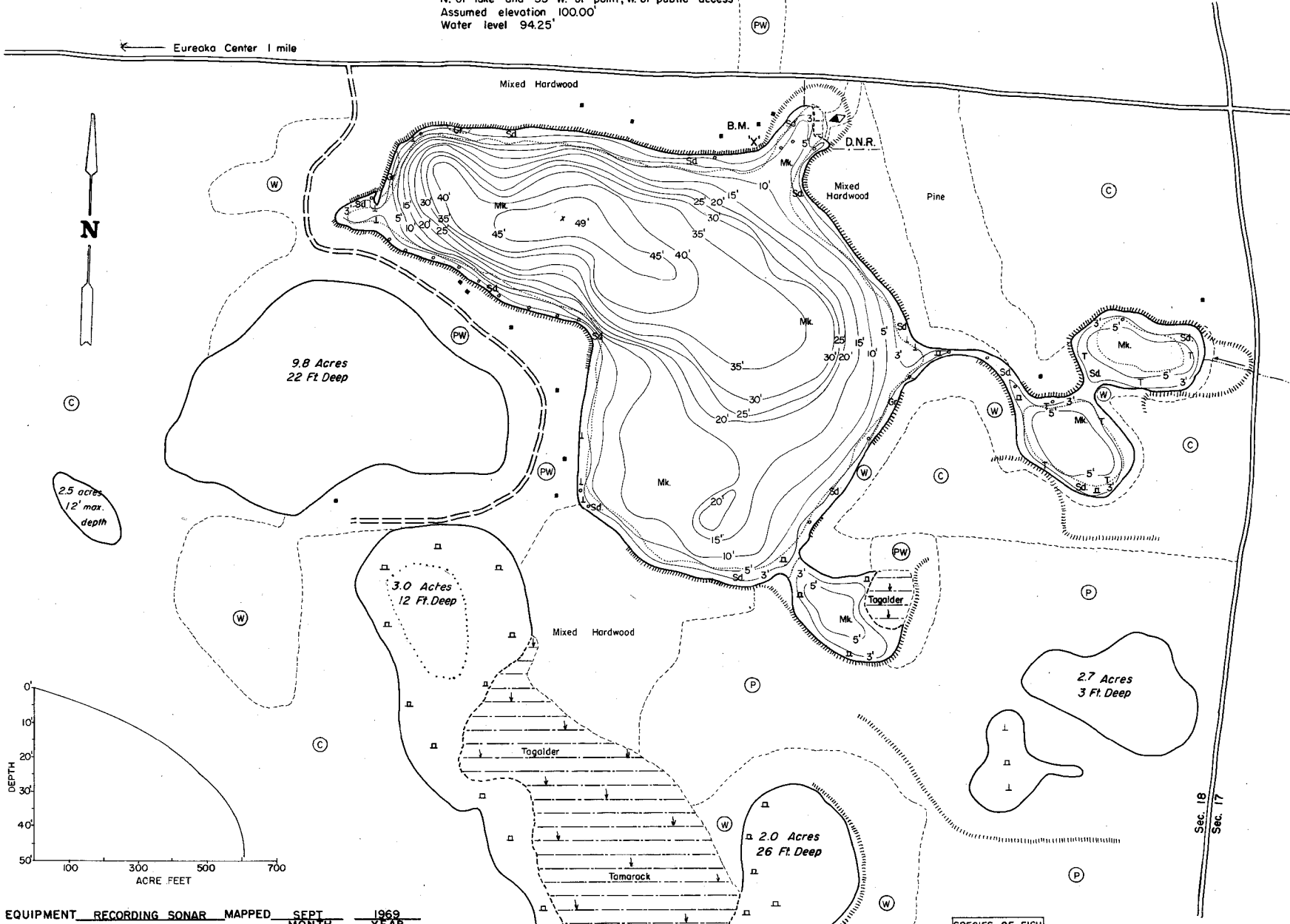
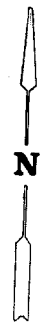
STATE OF WISCONSIN
DEPARTMENT OF NATURAL RESOURCES

LAKE SURVEY MAP

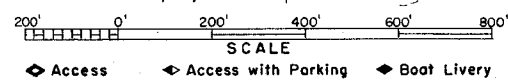
CLAREY (TWIN) LAKE
POLK COUNTY
SEG. 18 T. 35 N. R. 18 W.

B.M.'X' Spike in base of 24" oak tree located 5' N. of lake and 35' W. of point, W. of public access
Assumed elevation 100.00'
Water level 94.25'

Eureka Center 1 mile



- EQUIPMENT RECORDING SONAR MAPPED SEPT 1969
- | TOPOGRAPHIC SYMBOLS | | LAKE BOTTOM SYMBOLS | |
|-----------------------|------------------------|---------------------|-----------------------------|
| (B) Brush | Steep slope | P. Peat | B Boulders |
| (PW) Partially wooded | ~ Indefinite shoreline | Mk. Muck | o Stumps & Snags |
| (W) Wooded | ~ Marsh | C. Clay | ⚡ Rock danger to navigation |
| (C) Cleared | ~ Spring | M. Marl | T Submergent vegetation |
| (P) Pastured | ~ Intermittent stream | Sd. Sand | ⊥ Emergent vegetation |
| (A) Agricultural | ~ Permanent inlet | St. Silt | ~ Floating vegetation |
| B.M. Bench Mark | ~ Permanent outlet | Gr. Gravel | + Brush shelters |



SPECIES OF FISH	Abundance		
	Abundant	Common	Present
Muskie			
N. Pike			
Walleye			
L.M. Bass			
S.M. Bass			
Panfish			

WATER AREA 33.8 ACRES
 UNDER 3 FT. 12 %
 OVER 20 FT. 36.5 %
 MAX. DEPTH 49 FEET.
 TOTAL ALK. 23 P.P.M.
 VOLUME 604.4 ACRE FT.
 SHORELINE 163 MILES

Sec. 18
Sec. 17