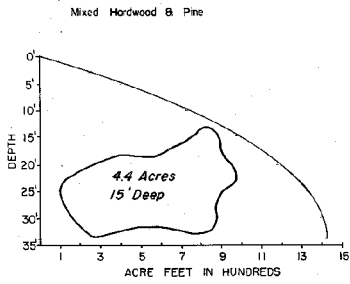


STATE OF WISCONSIN  
DEPARTMENT OF NATURAL RESOURCES

LAKE SURVEY MAP


CROOKED LAKE BAYFIELD COUNTY  
SEC. 25, 26, 35, 36 T. 47 N. R. 8 W.



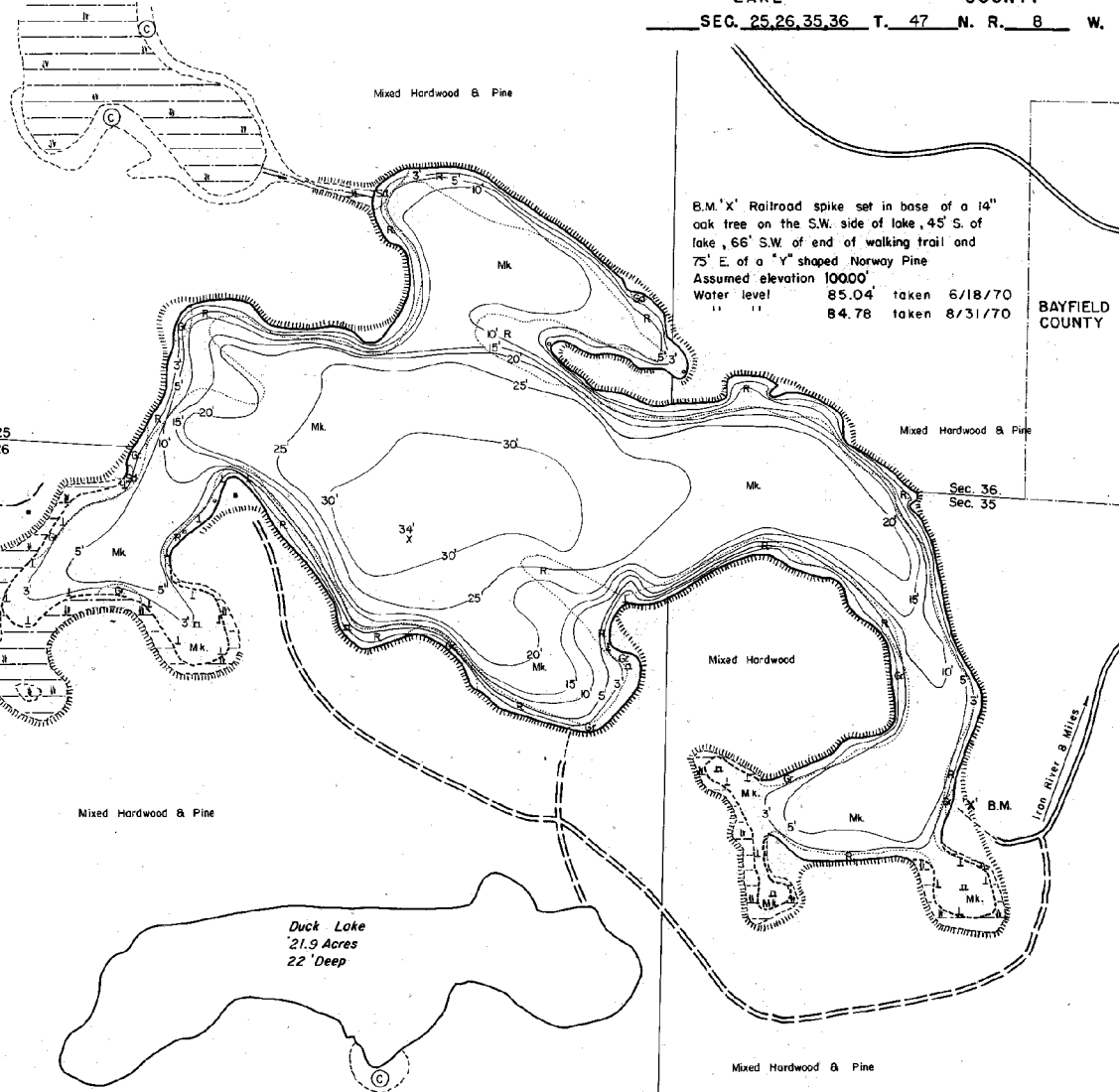
Mixed Hardwood & Pine  
Sec. 25  
Sec. 26



Mixed Hardwood & Pine



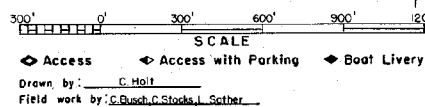
Mixed Hardwood & Pine



B.M. 'X' Railroad spike set in base of a 14" oak tree on the S.W. side of lake, 45' S. of lake, 66' S.W. of end of walking trail and 75' E. of a "Y" shaped Norway Pine  
Assumed elevation 10000'  
Water level 85.04' taken 6/18/70  
" " 84.78 taken 8/31/70

BAYFIELD COUNTY

EQUIPMENT	RECORDING	SONAR	MAPPED	JUNE 1970	LAKE BOTTOM	SYMBOLS
<b>TOPOGRAPHIC SYMBOLS</b>						
(B) Brush		Steep slope	P. Peat	⊖	Boulders	
(PW) Partially wooded		Indefinite shoreline	Mk. Muck	⊕	Stumps & Snags	
(W) Wooded		Marsh	C. Clay	⊗	Rock danger to navigation	
(C) Cleared		Spring	M. Marl	T	Submergent vegetation	
(P) Pastured		Intermittent stream	Sd. Sand	L	Emergent vegetation	
(A) Agricultural		Permanent inlet	Sl. Silt	⊖	Floating vegetation	
B.M. Bench Mark		Permanent outlet	Gr. Gravel	⊕	Brush shelters	
■ Dwelling		Dam	R. Rubble			
□ Resort		D.N.R. State owned land	Bc Bedrock			
⊠ Camp						



SPECIES OF FISH	JUNE 1970	
	ABUNDANT	PRESENT
Muskie		
N. Pike		
Walleye		
L.M. Bass	X	
S.M. Bass		
Pogonich	X	
Trout		

WATER AREA 92.7 ACRES  
UNDER 3 FT. 15 %  
OVER 20 FT. 40 %  
MAX. DEPTH 34 FEET.  
TOTAL ALK. 44 P.P.M.  
VOLUME 14111 ACRE FT.  
SHORELINE 3.15 MILES

Maps are not for navigation  
Source-Wisconsin Department of Natural Resources  
Hunt Fish Camp Wisconsin .Com 2005