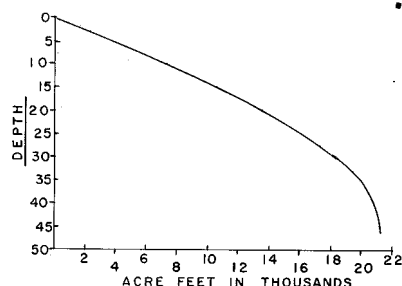
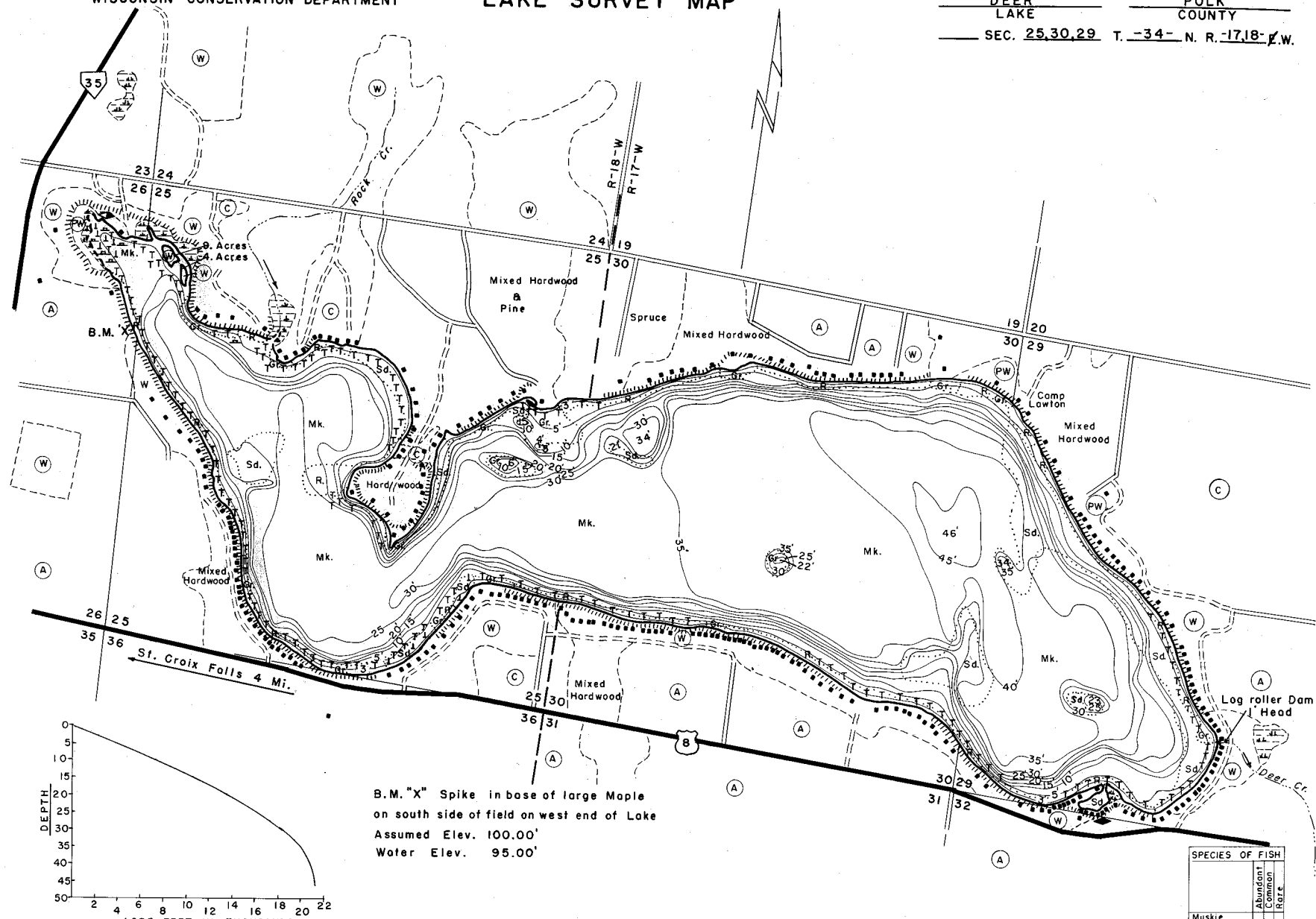


WISCONSIN CONSERVATION DEPARTMENT

LAKE SURVEY MAP

DEER LAKE POLK COUNTY
 SEC. 25,30,29 T. -34- N. R. -17,18- E.W.

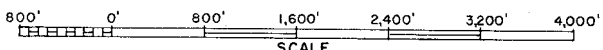


B.M. "X" Spike in base of large Maple on south side of field on west end of Lake
 Assumed Elev. 100.00'
 Water Elev. 95.00'

SPECIES OF FISH	
	Abundant Common Rare
Muskie	
N. Pike	X
Walleye	
L. M. Bass	X
S. M. Bass	
Panfish	X
Trout	

EQUIPMENT RECORDING SONAR MAPPED AUGUST 1966
 MO. YR.

- TOPOGRAPHIC SYMBOLS
- (B) Brush
 - (PW) Partially wooded
 - (W) Wooded
 - (C) Cleared
 - (P) Pastured
 - (A) Agricultural
 - B.M. Bench Mark
- LAKE BOTTOM SYMBOLS
- P. Peat
 - Mk. Muck
 - C. Clay
 - M. Marl
 - Gr. Gravel
 - R. Rubble
 - Br. Bedrock
 - Stumps & Snags
- TOPOGRAPHIC SYMBOLS
- Steep slope
 - Indefinite shoreline
 - Marsh
 - Spring
 - Intermittent stream
 - Permanent inlet
 - Permanent outlet
- WATER ELEV. 95.00'



820 WITH ISLANDS
 AREA 807 ACRES
 UNDER 3FT. 3 %
 OVER 20FT. 70 %
 VOLUME 21,073 ACRE FT.
 TOTAL ALK. 70 P.P.M.
 SHORELINE 7.7 MILES