

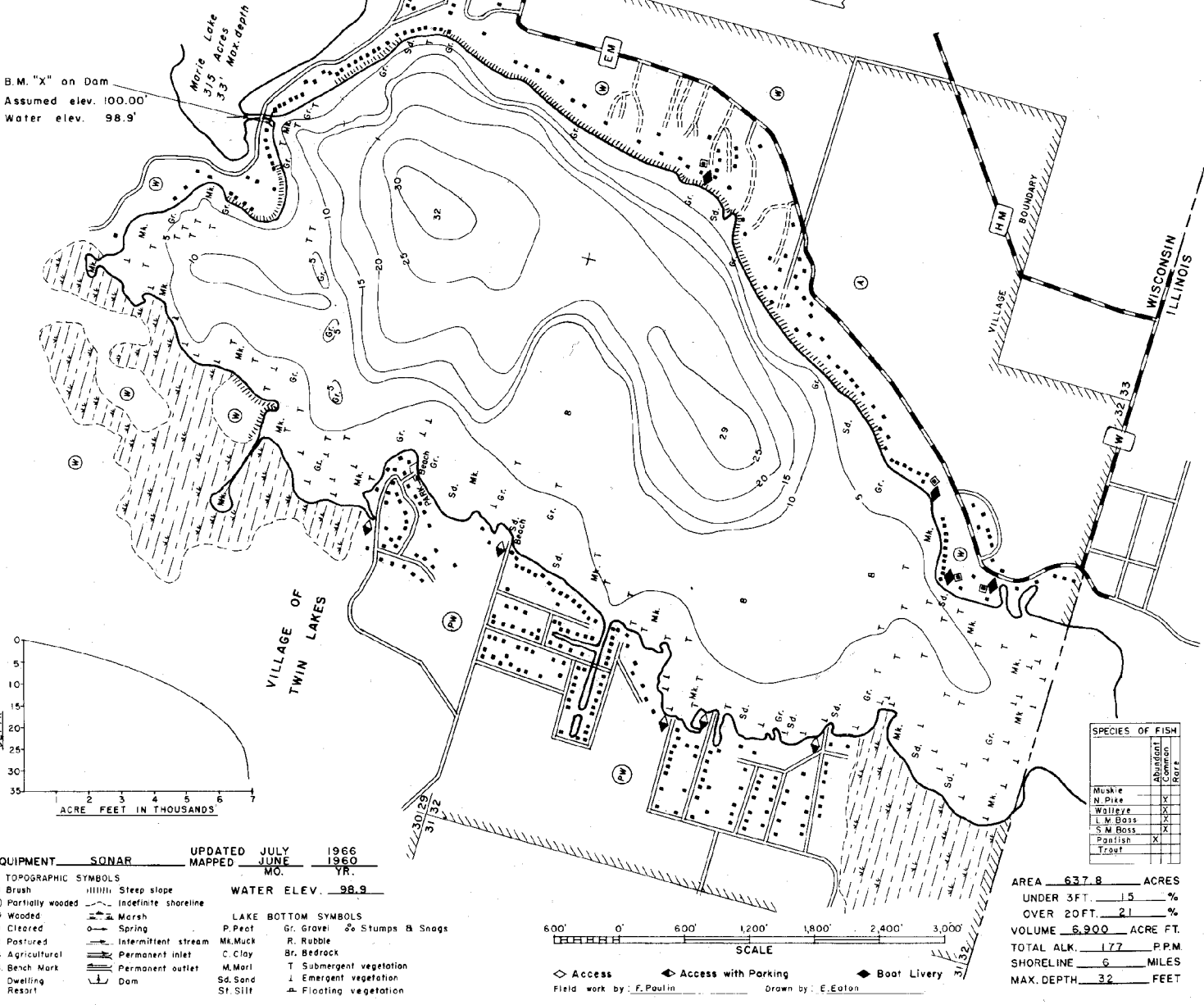
WISCONSIN CONSERVATION DEPARTMENT

LAKE SURVEY MAP

ELIZABETH LAKE

KENOSHA COUNTY

SEC. 28,29,32,33 T. 1 N. R. 19 E.W.



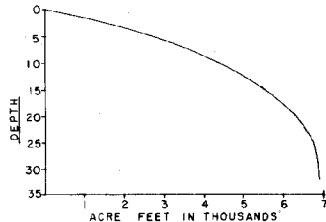
B.M. "X" on Dam
Assumed elev. 100.00'
Water elev. 98.9'

Marie Lake
315 Acres
33' Max. depth

VILLAGE OF TWIN LAKES

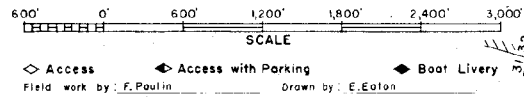
VILLAGE BOUNDARY

WISCONSIN ILLINOIS



SPECIES OF FISH		
	Abundant	Rare
Muskie		X
N. Pike		X
Walleye	X	
I. W. Bass	X	
S. W. Bass	X	
Panfish	X	
Trout		

- EQUIPMENT SONAR UPDATED JULY 1966
MAPPED JUNE 1960
MC. YR.
- WATER ELEV. 98.9
- TOPOGRAPHIC SYMBOLS
- Brush
 - Partially wooded
 - Wooded
 - Cleared
 - Agricultural
 - B.M. Bench Mark
 - Dwelling
 - Resort
 - Steep slope
 - indefinite shoreline
 - Marsh
 - Spring
 - Intermittent stream
 - Permanent inlet
 - Permanent outlet
 - Dam
- LAKE BOTTOM SYMBOLS
- P. Peat
 - Mk. Muck
 - C. Clay
 - M. Marl
 - Sd. Sand
 - St. Silt
 - Gr. Gravel
 - R. Rubble
 - Br. Bedrock
 - T. Submergent vegetation
 - E. Emergent vegetation
 - F. Floating vegetation
 - Stumps & Snags



AREA 637.8 ACRES
UNDER 3FT. 15%
OVER 20FT. 21%
VOLUME 6,900 ACRE FT.
TOTAL ALK. 177 P.P.M.
SHORELINE 6 MILES
MAX. DEPTH 32 FEET

Maps are not for navigation
Source-Wisconsin Department of Natural Resources
Hunt Fish Camp Wisconsin .Com 2005