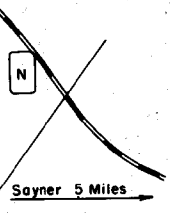
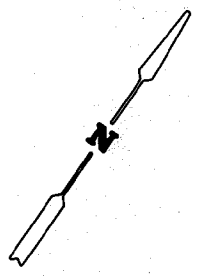
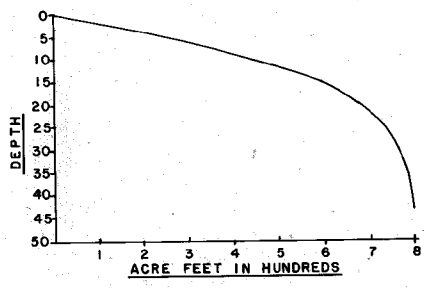


STATE OF WISCONSIN
DEPARTMENT OF NATURAL RESOURCES

LAKE SURVEY MAP

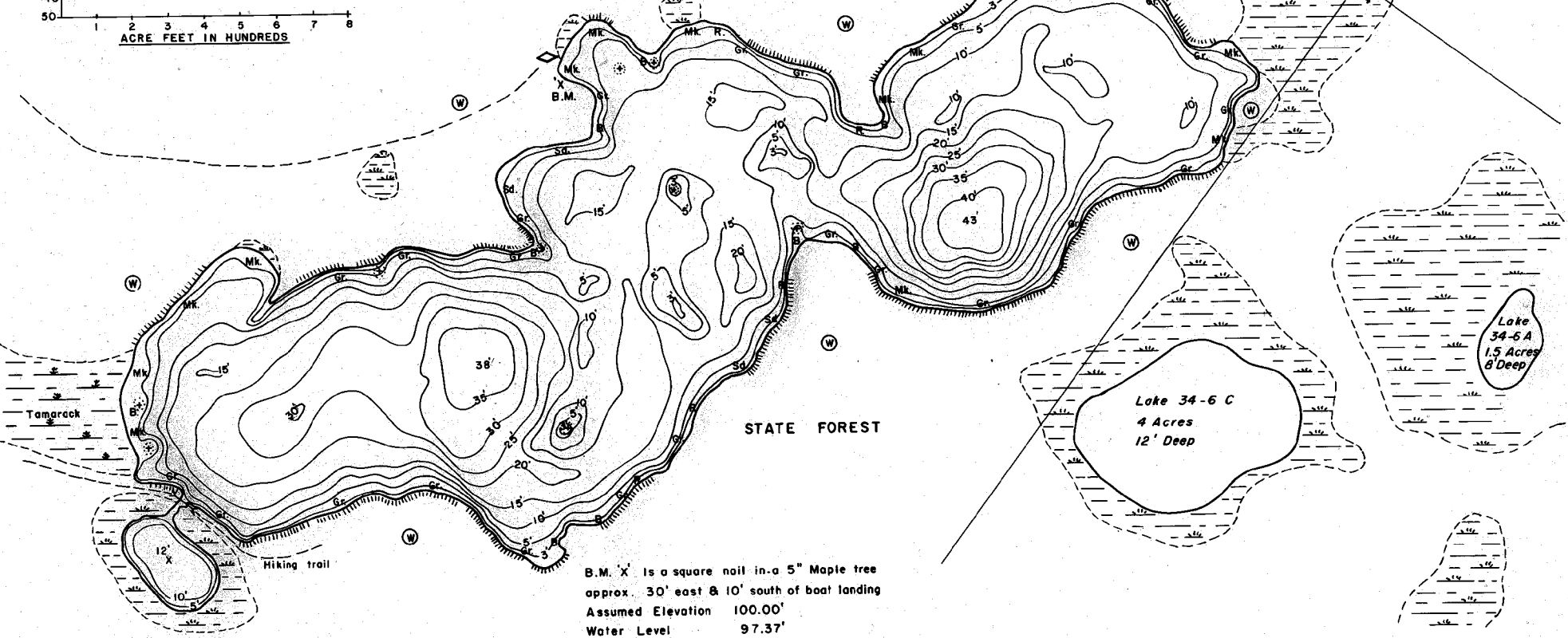
FALLISON LAKE
VILAS COUNTY
SEC. 33 T. 41 N. R. 7 E.



NORTHERN HIGHLAND AMERICAN LEGION

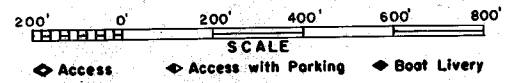
STATE FOREST

B.M. 'X' is a square nail in a 5" Maple tree
approx. 30' east & 10' south of boat landing
Assumed Elevation 100.00'
Water Level 97.37'



EQUIPMENT RECORDING SONAR MAPPED OCTOBER 1976
MONTH YEAR

- | TOPOGRAPHIC SYMBOLS | | LAKE BOTTOM SYMBOLS | |
|----------------------|-------------------------------|---------------------|-----------------------------|
| (B) Brush | Steep slope | P. Peat | B Boulders |
| (W) Partially wooded | ----- Indefinite shoreline | Mk. Muck | ⚡ Stumps & Snags |
| (W) Wooded | ----- Marsh | C. Clay | ⚡ Rock danger to navigation |
| (C) Cleared | ----- Spring | M. Marl | T Submerged vegetation |
| (P) Pastured | ----- Intermittent stream | Sd. Sand | I Emergent vegetation |
| (A) Agricultural | ----- Permanent inlet | St. Silt | ⚡ Floating vegetation |
| B.M. Bench Mark | ----- Permanent outlet | Gr. Gravel | ⚡ Brush shelters |
| (D) Dwelling | ----- Dam | R. Rubble | |
| (R) Resort | ----- D.N.R. State owned land | Bc. Bedrock | |
| (C) Camp | | | |



Drawn by: E. Eston
Field work by: J. Smith, K. Arnold

SPECIES OF FISH	Abundance	
	Abundant	Scarce
Muskie		
N. Pike		
Wolleys		
L. M. Bass		
S. M. Bass		
Pontfish		
Trout	X	

WATER AREA 53 ACRES
 UNDER 3 FT. 5 %
 OVER 20 FT. 2.2 %
 MAX. DEPTH 43 FEET.
 TOTAL ALK. 2 P.P.M.
 VOLUME 801.4 ACRE FT.
 MAIN SHORELINE 1.938 MI.
 ISLAND SHORELINE MI.