

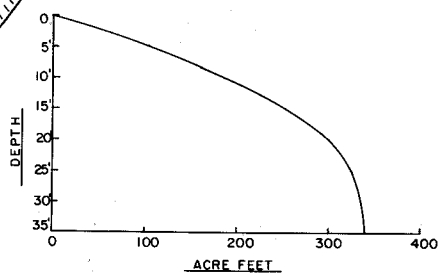
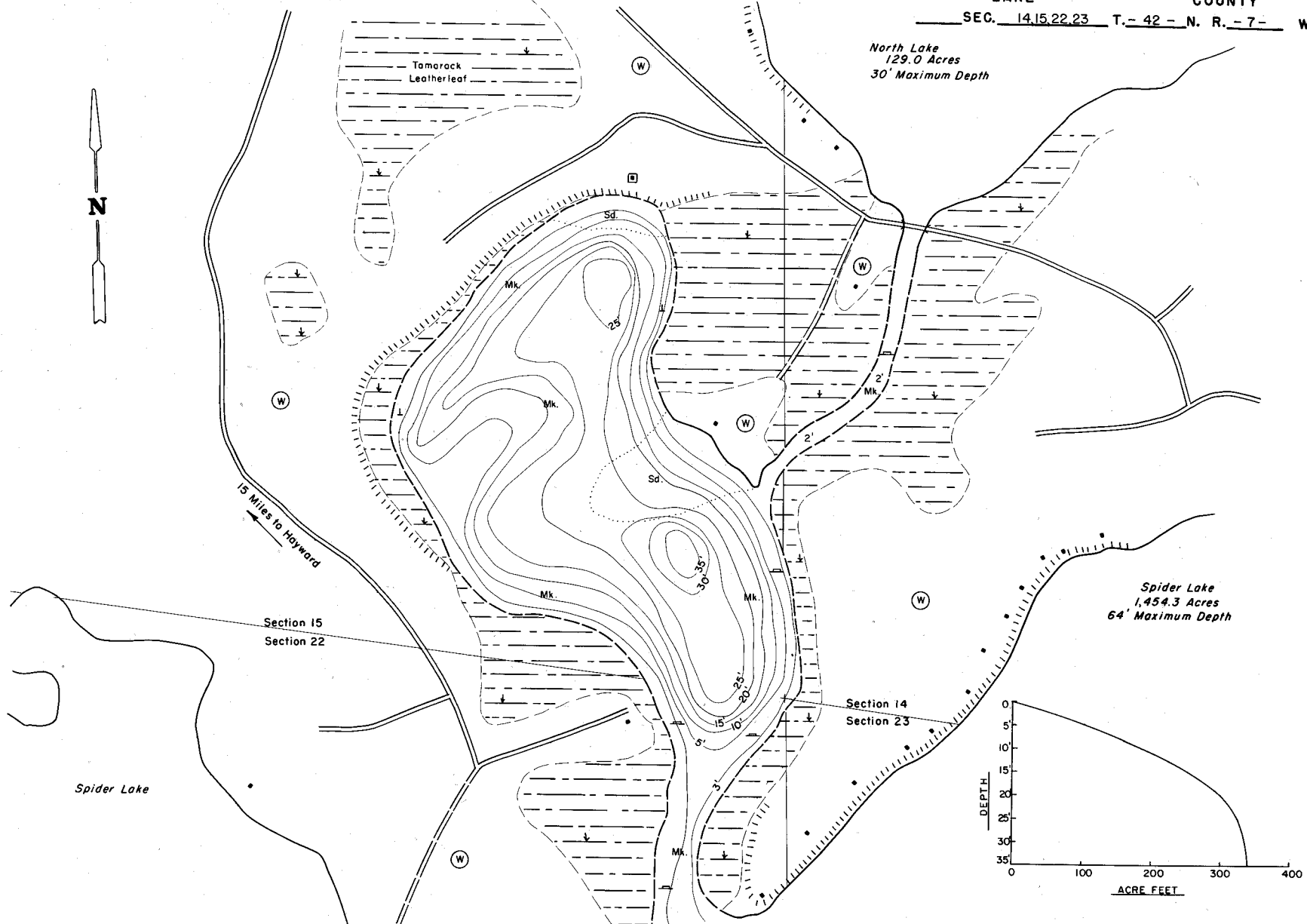
STATE OF WISCONSIN
DEPARTMENT OF NATURAL RESOURCES

LAKE SURVEY MAP

FAWN LAKE SAWYER COUNTY
SEC. 14,15,22,23 T. 42 - N. R. - 7 - W.

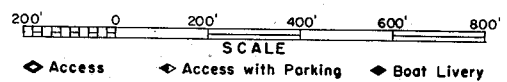
North Lake
129.0 Acres
30' Maximum Depth

Spider Lake
1,454.3 Acres
64' Maximum Depth



EQUIPMENT RECORDING SONAR MAPPED MAY 1969
MONTH YEAR

- | TOPOGRAPHIC SYMBOLS | | LAKE BOTTOM SYMBOLS | |
|---------------------|----------------------------|---------------------|-----------------------------|
| (B) Brush | Steep slope | P. Peat | B Boulders |
| (PW) Partly wooded | - - - Indefinite shoreline | Mk. Muck | ⚡ Stumps & Snags |
| (W) Wooded | ⊞ Marsh | C. Clay | ⚠ Rock danger to navigation |
| (C) Cleared | ⊞ Spring | M. Marl | T Submergent vegetation |
| (P) Pastured | ⊞ Intermittent stream | Sd. Sand | ⊥ Emergent vegetation |
| (A) Agricultural | ⊞ Permanent inlet | St. Silt | ⊞ Floating vegetation |
| B.M. Bench Mark | ⊞ Permanent outlet | Gr. Gravel | ⊞ Brush shelters |
| ■ Dwelling | ⊞ Dam | R. Rubble | |



Bench Mark On Dam On Spider Lake

SPECIES OF FISH			
	Abundant	Common	Present
Muskie	X		
N. Pike			
Walleye	X		
L.M. Bass	X		
S.M. Bass	X		

WATER AREA 22.5 ACRES
 UNDER 3 FT. 8 %
 OVER 20 FT. 31 %
 MAX. DEPTH 35 FEET.
 TOTAL ALK. 63 P.P.M.
 VOLUME 339.3 ACRE FT.