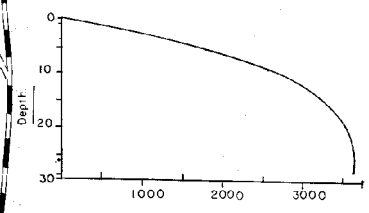
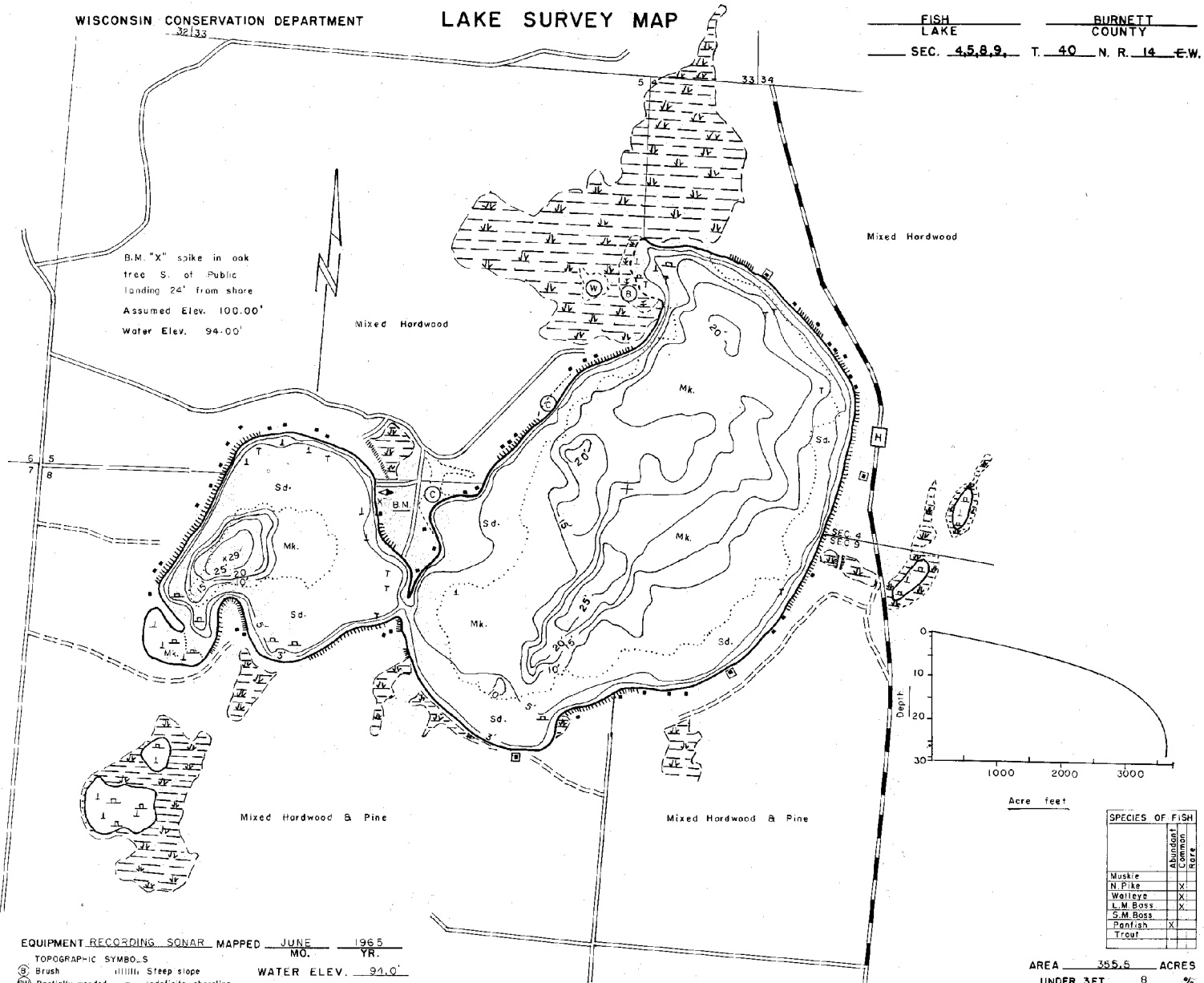


Hunt Fish Camp Wisconsin

WISCONSIN CONSERVATION DEPARTMENT

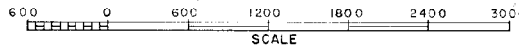
LAKE SURVEY MAP

FISH LAKE BURNETT COUNTY
 SEC. 4, 5, 8, 9, T. 40 N. R. 14 E.W.



EQUIPMENT RECORDING SONAR MAPPED JUNE 1965
 MO. YR.

- TOPOGRAPHIC SYMBOLS
- Brush
 - Partially wooded
 - Wooded
 - Cleared
 - Pastured
 - Agricultural
 - B.M. Bench Mark
 - Dwelling
 - Resort
- WATER ELEV. 94.0'
- LAKE BOTTOM SYMBOLS
- P. Peat
 - Mk. Muck
 - C. Clay
 - M. Marl
 - Sd. Sand
 - St. Silt
 - Gr. Gravel
 - R. Rubble
 - Br. Bedrock
 - T. Submergent vegetation
 - Emergent vegetation
 - Floating vegetation
- TOPOGRAPHIC SYMBOLS (continued):
- Steep slope
 - Indefinite shoreline
 - Marsh
 - Spring
 - Intermittent stream
 - Permanent inlet
 - Permanent outlet
 - Dam



◇ Access ◀ Access with Parking ◆ Boat Livery
 Field work by Sather Miller Perkins Drawn by C. Holt

SPECIES OF FISH	Abundance	
	Common	Rare
Muskie		
N Pike	X	
Walleye	X	
L. M. Bass	X	
S. M. Bass		
Panfish	X	
Trout		

AREA 355.6 ACRES
 UNDER 3 FT. 8 %
 OVER 20 FT. 8 %
 VOLUME 3636 ACRE FT.
 TOTAL ALK. 36 P.P.M.
 SHORELINE 4.3 MILES
 MAX. DEPTH 29 FEET

Maps are not for navigation
 Source-Wisconsin Department of Natural Resources
 Hunt Fish Camp Wisconsin .Com 2005