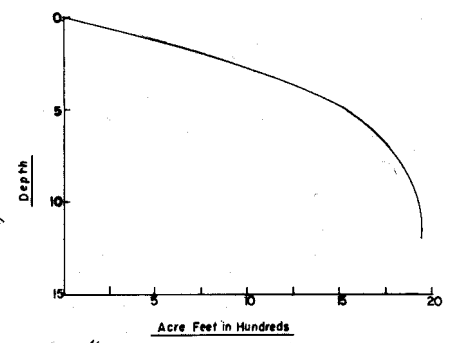
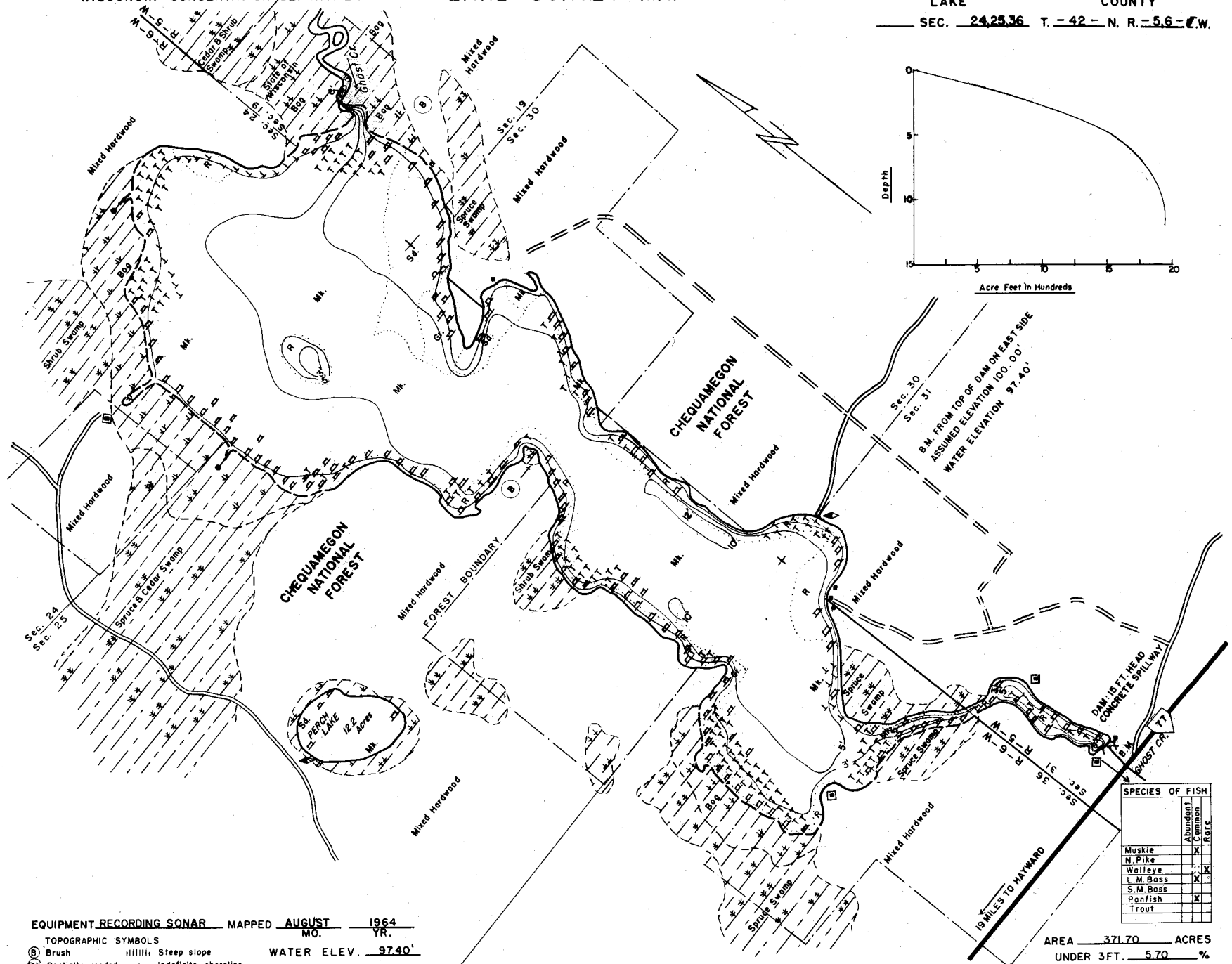


WISCONSIN CONSERVATION DEPARTMENT

LAKE SURVEY MAP

GHOST LAKE SAWYER COUNTY
 SEC. 24, 25, 36 T. 42 N. R. 5, 6 W.

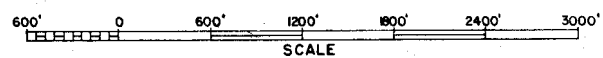


EQUIPMENT RECORDING SONAR MAPPED AUGUST 1964 MO. YR.

TOPOGRAPHIC SYMBOLS
 (B) Brush (|||||) Steep slope
 (P) Partially wooded (---) Indefinite shoreline
 (W) Wooded (---) Marsh
 (C) Cleared (●) Spring
 (P) Pastured (---) Intermittent stream
 (A) Agricultural (---) Permanent inlet
 B.M. Bench Mark (---) Permanent outlet

WATER ELEV. 97.40'

LAKE BOTTOM SYMBOLS
 P. Peat Gr. Gravel
 Mk. Muck R. Rubble
 C. Clay Br. Bedrock
 M. Marl T. Submergent vegetation



SPECIES OF FISH	Abundance		
	Abundant	Common	Rare
Muskie		X	
N. Pike			X
Walleye		X	
L. M. Bass	X		
S. M. Bass			X
Panfish	X		
Trout			X

AREA 371.70 ACRES
 UNDER 3FT. 5.70 %
 OVER 20FT. 0 %
 VOLUME 1991.10 ACRE FT.
 TOTAL ALK. 34 P.P.M.
 SHORELINE 7.34 MILES

19 MILES TO HAYWARD