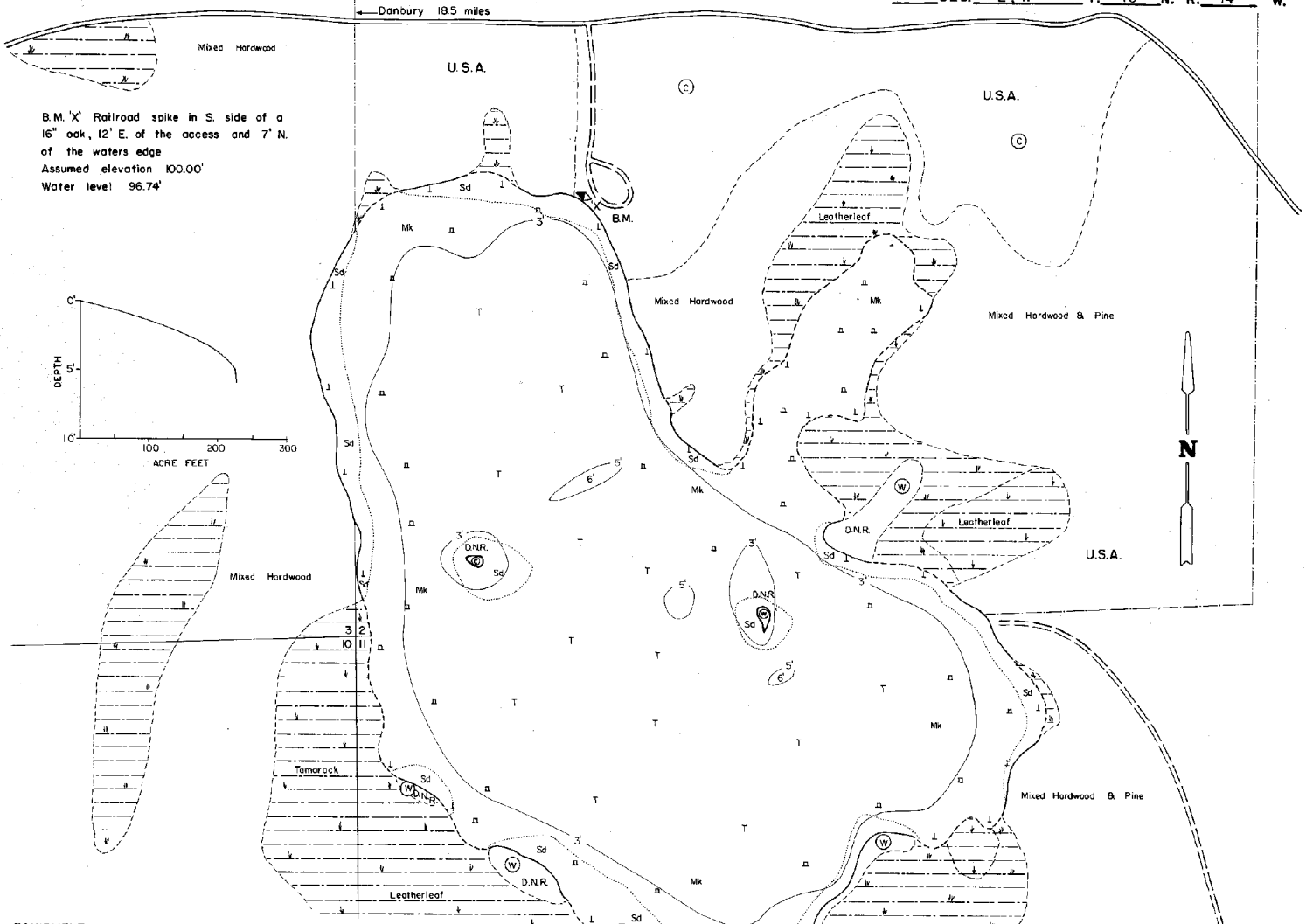


Hunt Fish Camp Wisconsin

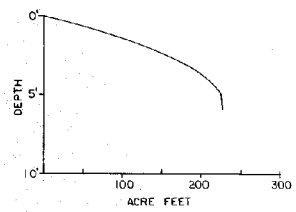
STATE OF WISCONSIN
DEPARTMENT OF NATURAL RESOURCES

LAKE SURVEY MAP

GOOSE LAKE
BURNETT COUNTY
SEC. 2, II T. 40 N. R. 14 W.



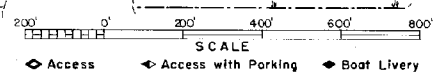
B.M. 'X' Railroad spike in S. side of a 16" oak, 12' E. of the access and 7' N. of the waters edge
Assumed elevation 100.00'
Water level 96.74'



EQUIPMENT RECORDING SONAR MAPPED MAY 1972

- TOPOGRAPHIC SYMBOLS**
- (B) Brush
 - (W) Partially wooded
 - (W) Wooded
 - (P) Pastured
 - (A) Agricultural
 - B.M. Bench Mark
 - Dwelling
 - Resort
 - ⊠ Camp
 - (//) Steep slope
 - - - Indefinite shoreline
 - Marsh
 - Spring
 - Intermittent stream
 - Permanent inlet
 - Permanent outlet
 - Dom.
 - D.N.R. State owned land

- LAKE BOTTOM SYMBOLS**
- P. Peat
 - Mk. Muck
 - C. Clay
 - M. Marl
 - Sd. Sand
 - Sl. Silt
 - Gr. Gravel
 - R. Rubble
 - Bc. Bedrock
 - B Boulders
 - * Stumps & Snags
 - Rock danger to navigation
 - T Submergent vegetation
 - I Emergent vegetation
 - F Floating vegetation
 - Brush shelters



Access Access with Parking Boat Livery
Drawn by: C. Holt
Field work by: G. Busch, C. Lind, L. Sother

| SPECIES OF FISH | ABUNDANCE | | |
|-----------------|-----------|--------|---------|
| | Abundant | Common | Present |
| Muskie | | | |
| N. Pike | X | | |
| Walleye | | | |
| L. M. Bass | | | |
| S. W. Bass | | | |
| Panfish | X | | |
| Trout | | | |

WATER AREA 676 ACRES
UNDER 3 FT. 27 %
OVER 20 FT. 0 %
MAX. DEPTH 6 FEET.
TOTAL ALK. 8 P.P.M.
VOLUME 226 ACRE FT.
SHORELINE 1.65 MILES
SHORELINE 170 MILES WITH IS.

Maps are not for navigation
Source-Wisconsin Department of Natural Resources
Hunt Fish Camp Wisconsin .Com 2005