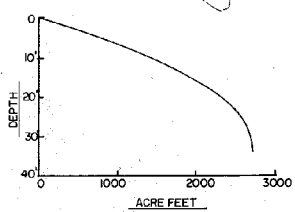
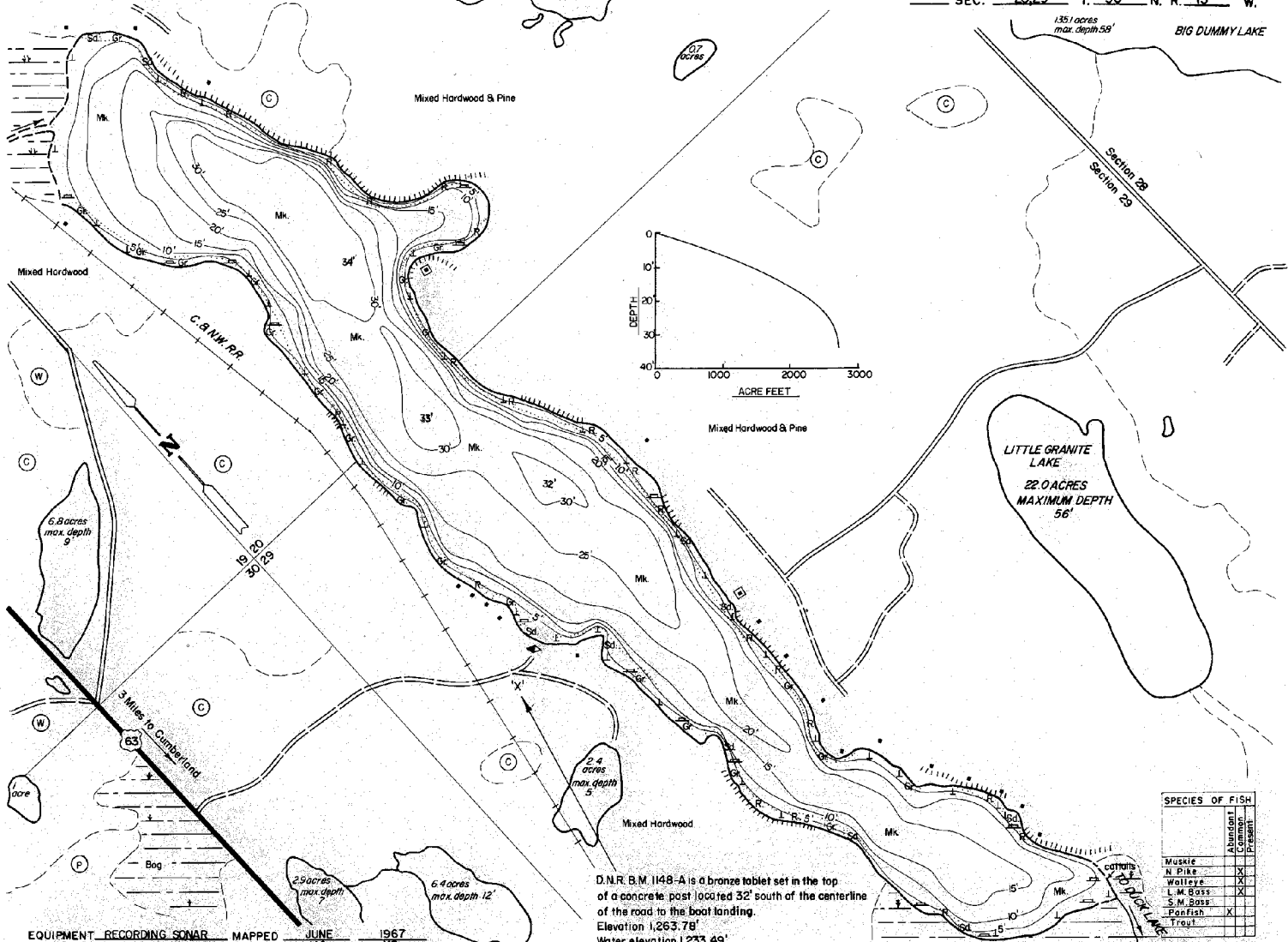


STATE OF WISCONSIN  
DEPARTMENT OF NATURAL RESOURCES

LAKE SURVEY MAP

GRANITE LAKE BARRON COUNTY  
SEC. 20, 29 T. 36 - N. R. 13 - W.  
135.1 acres max. depth 58' BIG DUMMY LAKE

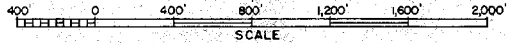


D.N.R. B.M. 1148-A is a bronze tablet set in the top of a concrete post located 32' south of the centerline of the road to the boat landing.  
Elevation 1,263.78'  
Water elevation 1,233.49'

EQUIPMENT RECORDING SONAR MAPPED JUNE 1967  
MO. YR.

- TOPOGRAPHIC SYMBOLS
- (B) Brush
  - (PW) Partially wooded
  - (W) Wooded
  - (C) Cleared
  - (P) Pastured
  - (A) Agricultural
  - B.M. Bench Mark
  - Dwelling
  - (R) Resort
  - ||||| Steep slope
  - - - Indefinite shoreline
  - Marsh
  - Spring
  - Intermittent stream
  - Permanent inlet
  - Permanent outlet
  - Dom

- LAKE BOTTOM SYMBOLS
- P. Peat
  - Mk. Muck
  - C. Clay
  - M. Marl
  - Sd. Sand
  - St. Silt
  - Gr. Gravel
  - R. Rubble
  - Br. Bedrock
  - T. Submergent vegetation
  - I. Emergent vegetation
  - Floating vegetation
  - Stumps & Snags



- ◇ Access
  - ◀ Access with Parking
  - ◆ Boat Livery
- Field work by C. Busch, W. Winter, L. Sather. Drawn by J. Rath.

SPECIES OF FISH	Abundant	Common	Present
Muskie			X
N Pike			X
Walleye			X
L.M. Bass			X
S.M. Bass			X
Panfish			X
Trot			X

AREA 153.69 ACRES  
UNDER 3 FT. 6.6 %  
OVER 20 FT. 41 %  
VOLUME 2,722.91 ACRE FT.  
TOTAL ALK. 25 P.P.M.  
SHORELINE 3.4 MILES  
MAX. DEPTH 34 FEET

Maps are not for navigation  
Source-Wisconsin Department of Natural Resources  
Hunt Fish Camp Wisconsin .Com 2005