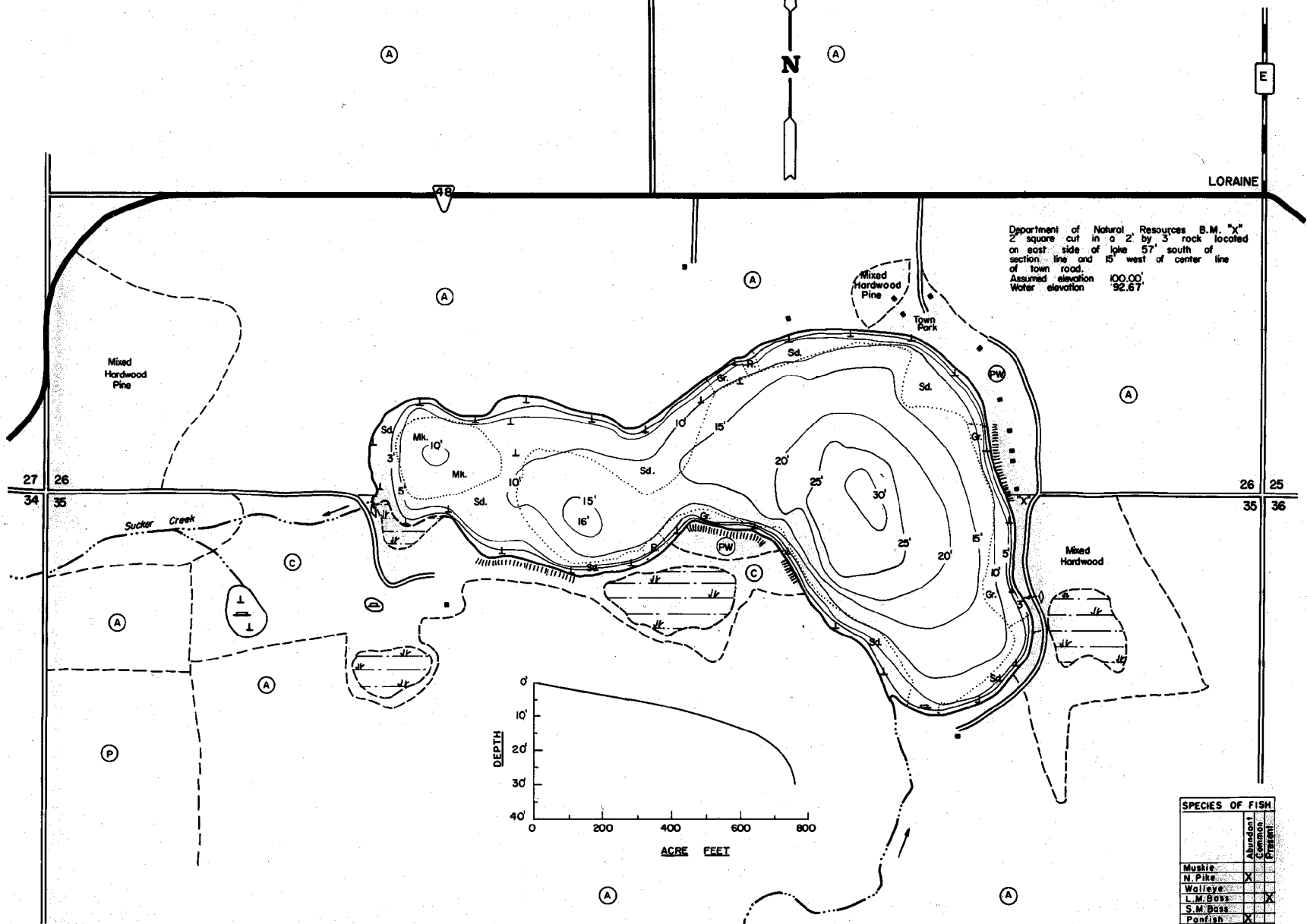


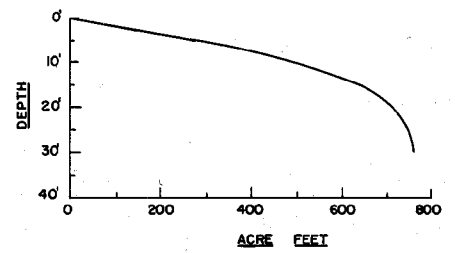
STATE OF WISCONSIN
DEPARTMENT OF NATURAL RESOURCES

LAKE SURVEY MAP

GREENQUIST LAKE
POLK COUNTY
SEC. 26.35 T. 36 N. R. 15 S.W.



Department of Natural Resources B.M. "X"
2' square cut in a 2' by 3' rock located
on east side of lake 57' south of
section line and 15' west of center line
of town road. Assumed elevation 100.00'
Water elevation 92.67'



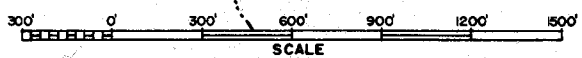
SPECIES OF FISH		Abundant	Common	Present
Muskie				
N. Pike		X		
Walleye				
L.M. Bass				X
S.M. Bass				
Panfish		X		
Trout				

EQUIPMENT RECORDING SONAR MAPPED OCTOBER 1968
MO. YR.

- TOPOGRAPHIC SYMBOLS
- (B) Brush
 - (PW) Partially wooded
 - (W) Wooded
 - (C) Cleared
 - (P) Pastured
 - (A) Agricultural
 - B.M. Bench Mark
 - Dwelling
 - Steep slope
 - Indefinite shoreline
 - Marsh
 - Spring
 - Intermittent stream
 - Permanent inlet
 - Permanent outlet
 - Dam

- LAKE BOTTOM SYMBOLS
- P. Peat
 - Gr. Gravel
 - R. Rubble
 - Br. Bedrock
 - T. Submergent vegetation
 - Sd. Sand
 - E. Emergent vegetation
 - S. Silt
 - Stumps & Snags

WATER ELEV. 92.67'



Access Access with Parking Boat Livory
Field work by: C. Beach, R. Kerr, J. Sother Drawn by: R. Pine

AREA 58.33 ACRES
UNDER 3FT. 7.0 %
OVER 20 FT. 17.0 %
VOLUME 764.42 ACRE FT.
TOTAL ALK. 12 P.P.M.
SHORELINE 1.5 MILES
MAX. DEPTH 30 FEET