

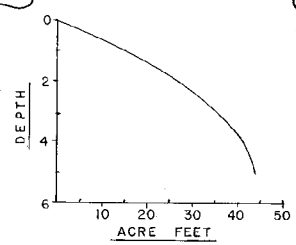
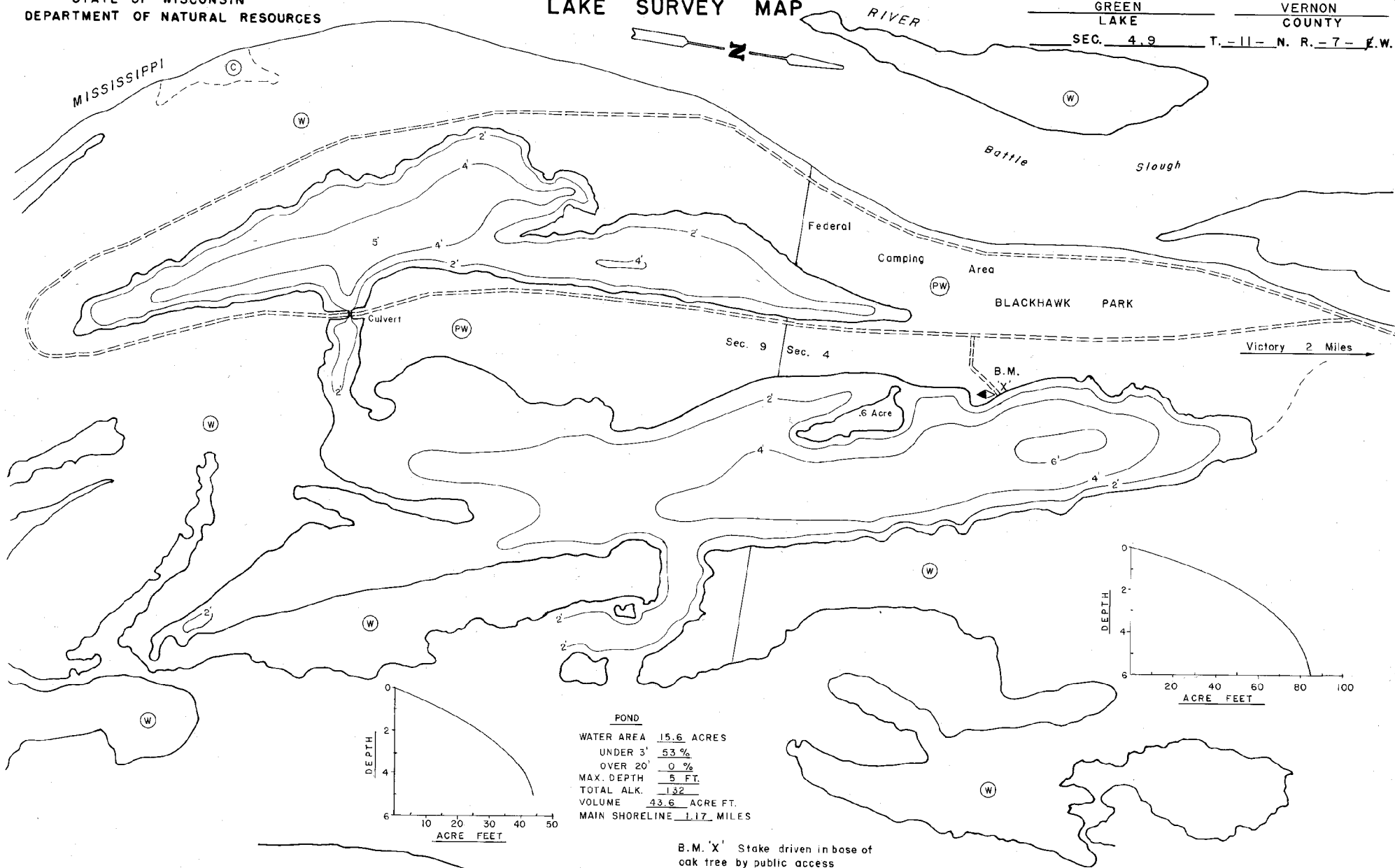
STATE OF WISCONSIN  
DEPARTMENT OF NATURAL RESOURCES

## LAKE SURVEY MAP

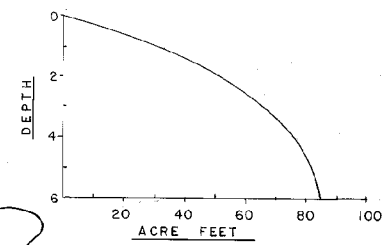
GREEN  
LAKE

VERNON  
COUNTY

SEC. 4.9 T. 11 N. R. 7 E.W.



**POND**  
 WATER AREA 15.6 ACRES  
 UNDER 3' 53 %  
 OVER 20' 0 %  
 MAX. DEPTH 5 FT.  
 TOTAL ALK. 132  
 VOLUME 43.6 ACRE FT.  
 MAIN SHORELINE 1.17 MILES



B.M. 'X' Stake driven in base of oak tree by public access  
 Elevation sea level 623.34  
 Water level 619.86

EQUIPMENT RECORDING SONAR MAPPED AUGUST 1981

TOPOGRAPHIC SYMBOLS		LAKE BOTTOM SYMBOLS	
(B) Brush	Sleep slope	P. Peat	B Boulders
(PW) Partially wooded	~ Indefinite shoreline	Mk Muck	o Stumps & Snags
(W) Wooded	~ Marsh	C. Clay	⊗ Rock danger to navigation
(C) Cleared	~ Spring	M. Marl	T Submergent vegetation
(P) Pastured	~ Intermittent stream	Sd. Sand	I Emergent vegetation
(A) Agricultural	~ Permanent inlet	Sl. Silt	F Floating vegetation
B.M. Bench Mark	~ Permanent outlet	Gr. Gravel	⊕ Brush shelters
■ Dwelling	~ Dam	R. Rubble	
□ Resort	~ D.N.R. State owned land	Br. Bedrock	
□ Camp			



◆ Access    ◆ Access with Parking    ◆ Boat Livery  
 Drawn by: F. Eaton  
 Field work by: J. Holzer

SPECIES OF FISH	Abundance	
	Common	Present
Muskie		
N. Pike		
Walleze	X	X
L.M. Bass	X	
S.M. Bass		
Perch	X	
Trout		

WATER AREA 33 ACRES  
 UNDER 3 FT. 36 %  
 OVER 20 FT. 0 %  
 MAX. DEPTH 6 FEET.  
 TOTAL ALK. 132 P.P.M.  
 VOLUME 85.1 ACRE FT.  
 MAIN SHORELINE 1.93 MI.  
 ISLAND SHORELINE .19 MI.