

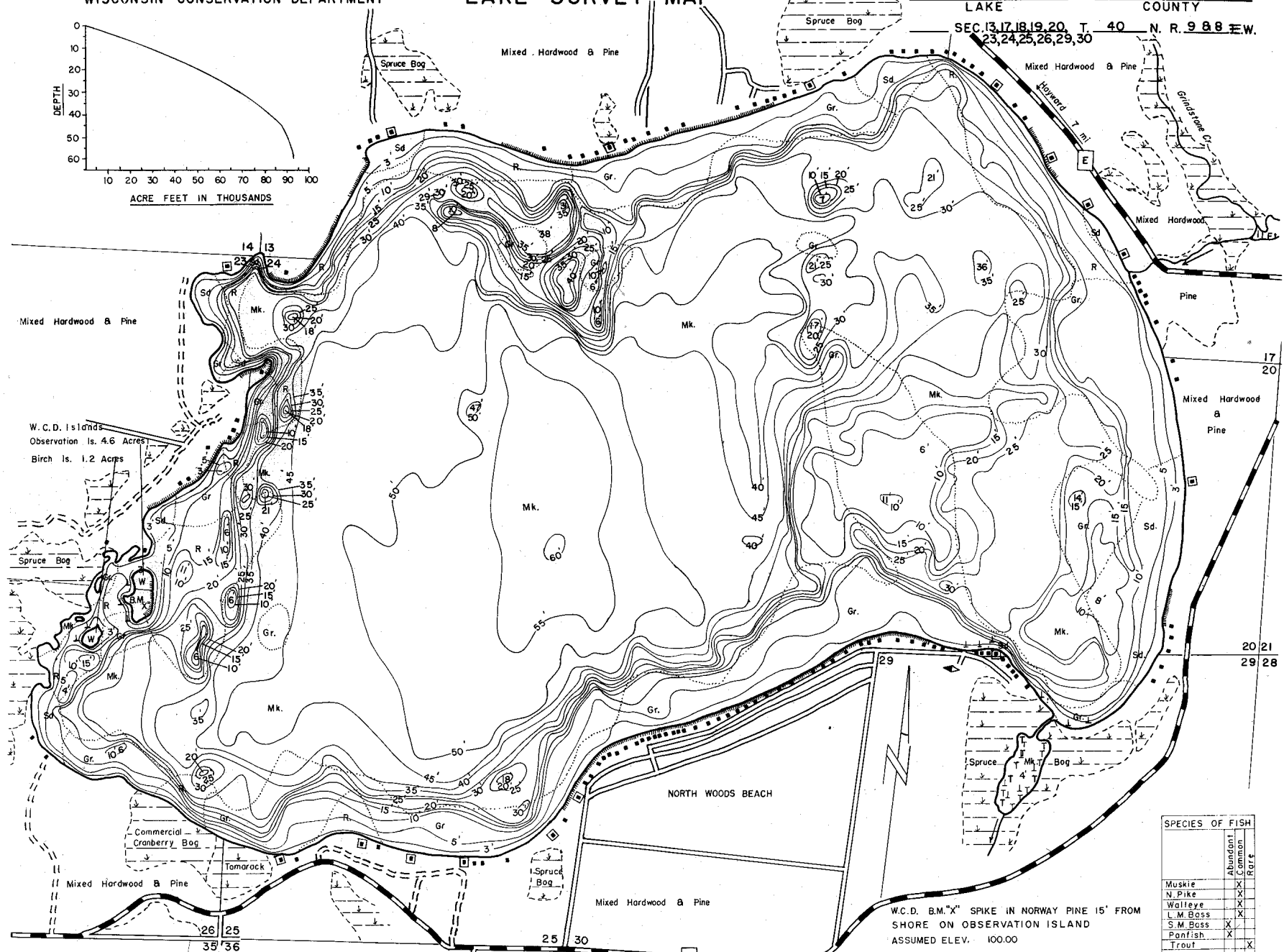
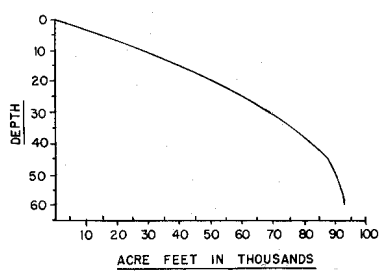
WISCONSIN CONSERVATION DEPARTMENT

LAKE SURVEY MAP

GRINDSTONE LAKE

SAWYER COUNTY

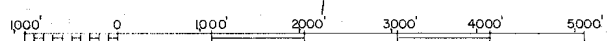
SEC. 13, 17, 18, 19, 20, T. 40 N. R. 9 & 8 E.W.
23, 24, 25, 26, 29, 30



EQUIPMENT RECORDING SONAR MAPPED JUNE 1964
MO. YR.
WATER ELEV. 94

TOPOGRAPHIC SYMBOLS
 (B) Brush
 (PW) Partially wooded
 (W) Wooded
 (C) Cleared
 (P) Pastured
 Steep slope
 Indefinite shoreline
 Marsh
 Spring
 Intermittent stream

LAKE BOTTOM SYMBOLS
 P. Peat Gr. Grovel
 Mk. Muck R. Rubble



W.C.D. B.M. "X" SPIKE IN NORWAY PINE 15' FROM SHORE ON OBSERVATION ISLAND
 ASSUMED ELEV. 100.00
 WATER ELEV. 94.00

SPECIES OF FISH	
	Abundant Common Rare
Muskie	X
N. Pike	X
Walleye	X
L. M. Bass	X
S. M. Bass	X
Panfish	X
Trout	X

AREA 3116.6 WITH IS
 UNDER 3 FT. 5.3 %
 OVER 20 FT. 67 %
 VOLUME 92,110.0 ACRE FT.
 TOTAL ALK 52 PPM