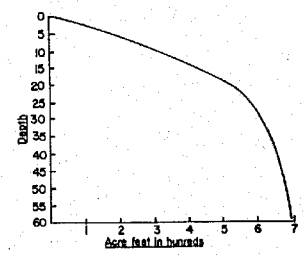
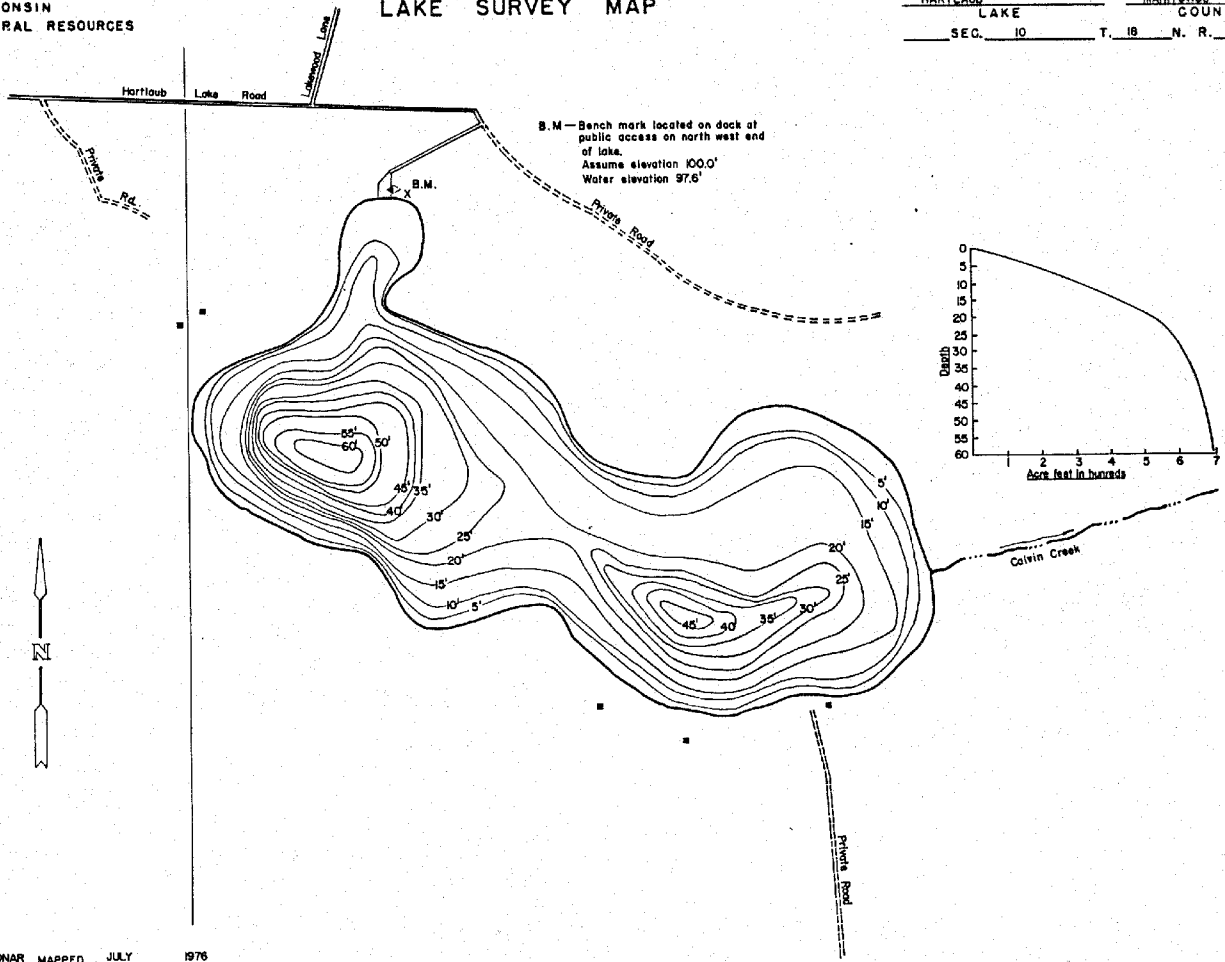


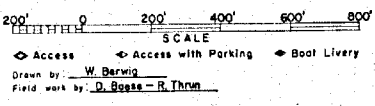
STATE OF WISCONSIN
DEPARTMENT OF NATURAL RESOURCES

LAKE SURVEY MAP

HARTLAUB LAKE MANITOWOC COUNTY
SEC. 10 T. 18 N. R. 23 E.W.



EQUIPMENT	RECORDING	SONAR	MAPPED	JULY	1976
TOPOGRAPHIC SYMBOLS					
(B) Brush		Slope	P. Pool	B Boulders	
(PW) Partially wooded	-----	Indefinite shoreline	Mx. Muck	* Stumps & Snags	
(W) Wooded	-----	Marsh	C. Clay	⊠ Rock danger to navigation	
(C) Cleared	-----	Spring	M. Melt	T Submergent vegetation	
(P) Pastured	-----	Intermittent stream	Ss. Sand	l Emergent vegetation	
(A) Agricultural	-----	Permanent inlet	St. Silt	f Floating vegetation	
B.M. Bench Mark	-----	Permanent outlet	Gr. Gravel	⊕ Brush shelters	
(D) Dwelling	-----	Dam	R. Rubble		
(R) Resort	-----	D.N.R. State owned land	Bc Bedrock		
(C) Camp	-----				



SPECIES OF FISH	1976	
	Survey	Present
Muskie		
W. Pike		
Walleye		
L. White		
S. M. Bass		
Panfish		
Trout		

WATER AREA	34.18	ACRES
UNDER 5 FT.	43	%
OVER 20 FT.	8	%
MAX. DEPTH	60	FEET
TOTAL A.L.K.	120	P.P.M.
VOLUME	684.68	ACRE FT.
MAIN SHORELINE	1.2	MI.
ISLAND SHORELINE		MI.

Maps are not for navigation
Source-Wisconsin Department of Natural Resources
Hunt Fish Camp Wisconsin .Com 2005