

WISCONSIN CONSERVATION DEPARTMENT

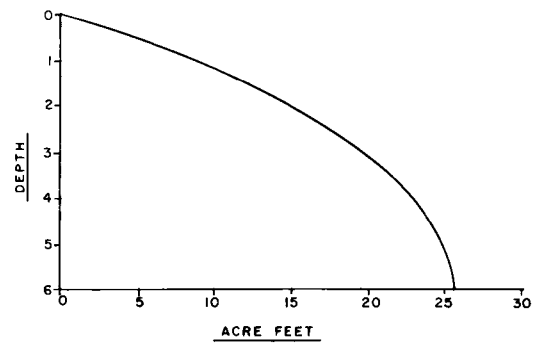
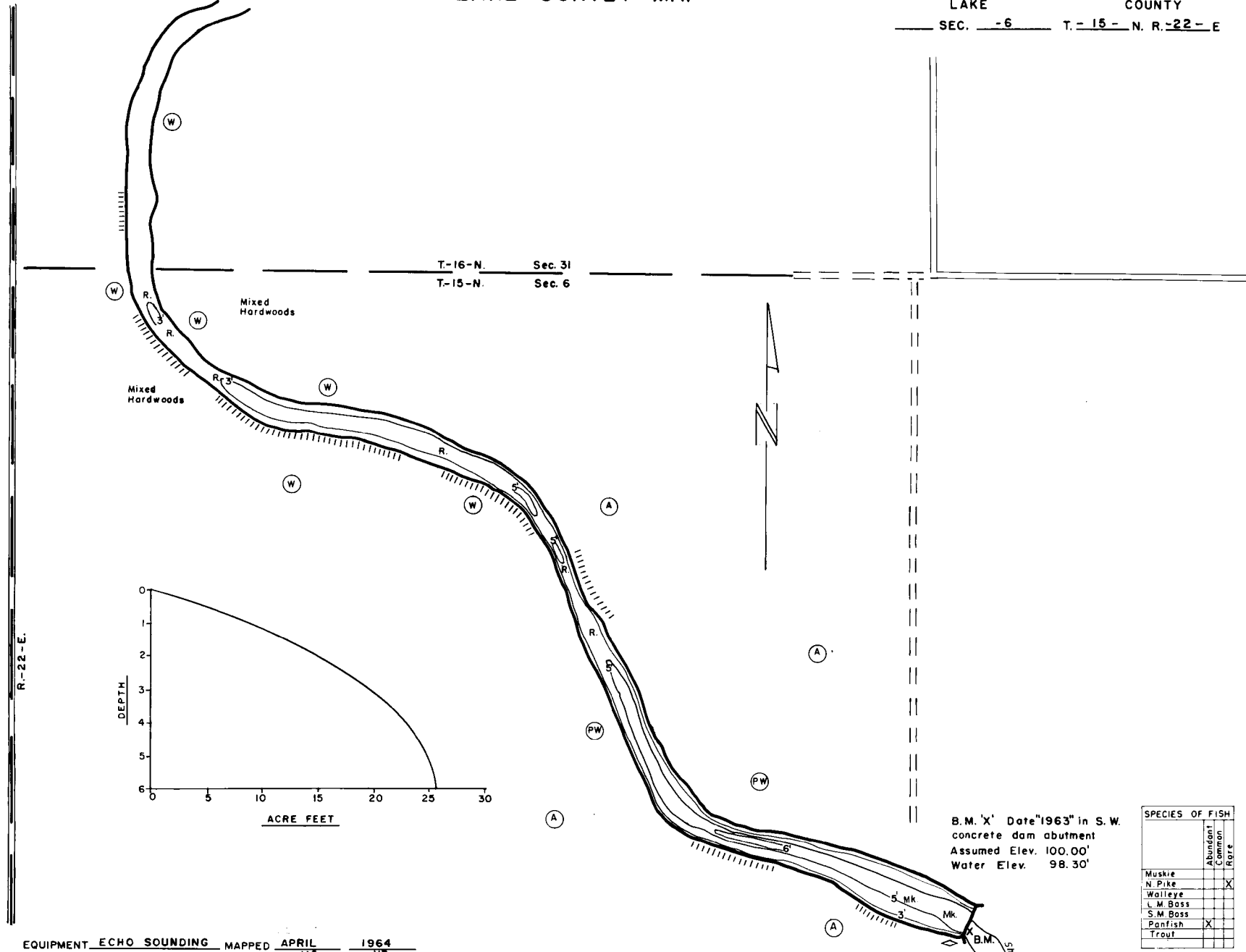
LAKE SURVEY MAP

JOHNSONVILLE POND  
LAKE

SHEBOYGAN  
COUNTY

SEC. -6

T. -15- N. R. -22- E



B.M. 'X' Date "1963" in S.W. concrete dam abutment  
Assumed Elev. 100.00'  
Water Elev. 98.30'

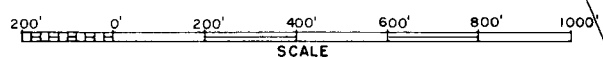
SPECIES OF FISH	Abundance	
	Common	Rare
Muskie		
N. Pike		X
Walleye		
L.M. Bass		
S.M. Bass		
Panfish	X	
Trout		

EQUIPMENT ECHO SOUNDING MAPPED APRIL 1964

TOPOGRAPHIC SYMBOLS  
 (B) Brush  
 (PW) Partially wooded  
 (W) Wooded  
 (C) Cleared  
 (P) Pastured  
 (A) Agricultural  
 B.M. Bench Mark

LAKE BOTTOM SYMBOLS  
 P. Peat Gr. Gravel Stumps & Snags  
 Mk. Muck R. Rubble  
 C. Clay Br. Bedrock  
 M. Marl T. Submergent vegetation

VILLAGE OF JOHNSONVILLE



AREA 8.52 ACRES  
 UNDER 3FT. 50 %  
 OVER 20FT. 0 %  
 VOLUME 25.66 ACRE FT.  
 TOTAL ALK. 185 PPM  
 SHORELINE 1.62 MILES