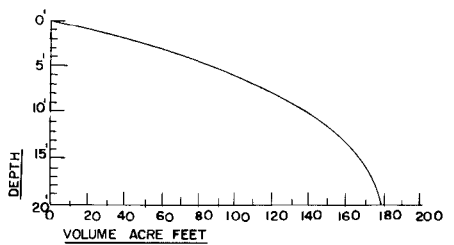
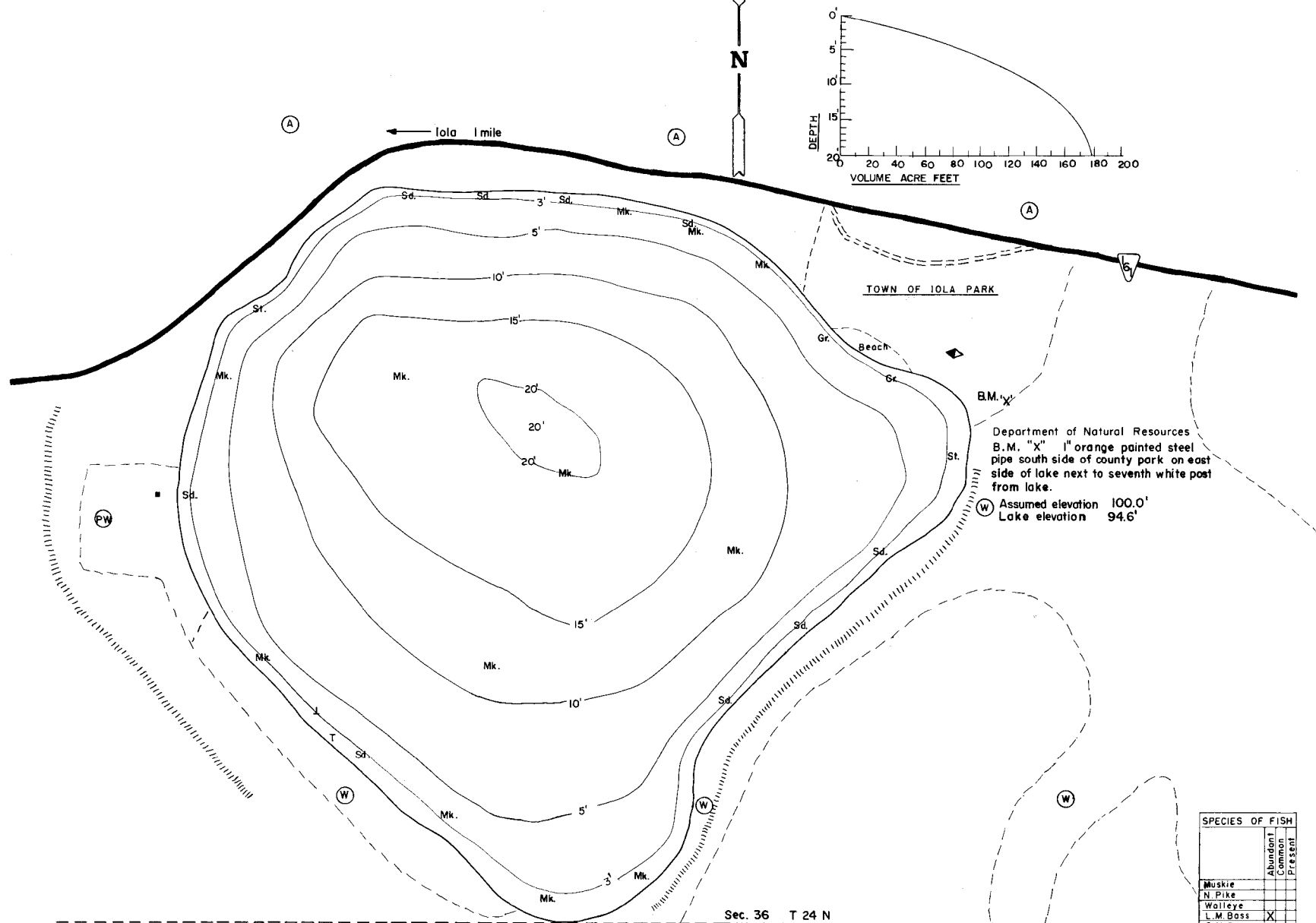


STATE OF WISCONSIN  
DEPARTMENT OF NATURAL RESOURCES

LAKE SURVEY MAP

KATING LAKE WAUPACA COUNTY  
SE 1/4 SEC. 36 T. 24 N. R. 11 E.




Department of Natural Resources  
B.M. "X" 1" orange painted steel pipe south side of county park on east side of lake next to seventh white post from lake.  
Assumed elevation 100.0'  
Lake elevation 94.6'

SPECIES OF FISH		Abundant	Common	PRESENT
Muskie				
N. Pike				
Walleye				
L. M. Bass	X			
S. M. Bass				
Panfish	X			
Trot				

EQUIPMENT RECORDING SONAR MAPPED MAY 1966  
MO. YR.

- TOPOGRAPHIC SYMBOLS
- Brush
  - Partially wooded
  - Wooded
  - Cleared
  - Pastured
  - Agricultural
  - B.M. Bench Mark
  - Steep slope
  - Indefinite shoreline
  - Marsh
  - Spring
  - intermittent stream
  - Permanent inlet
  - Permanent outlet

- LAKE BOTTOM SYMBOLS
- P. Peat
  - Mk. Muck
  - C. Clay
  - M. Marl
  - Sd. Sand
  - Gr. Gravel
  - R. Rubble
  - Br. Bedrock
  - T. Submergent vegetation
  - Stumps & Snags
  - Emergent vegetation



- Access
- Access with Parking
- Boat Livery

AREA 17.9 ACRES  
UNDER 3FT. 8.04 %  
OVER 20 FT. 1.95 %  
VOLUME 178.01 ACRE FT.  
TOTAL ALK. 65.0 P.P.M.  
SHORELINE 0.64 MILES  
MAX DEPTH 20' FEET