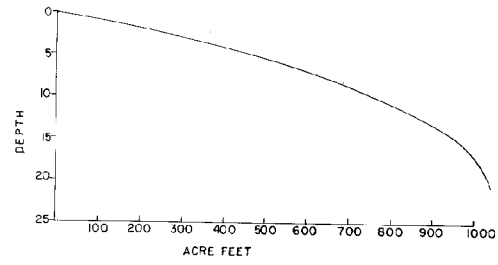
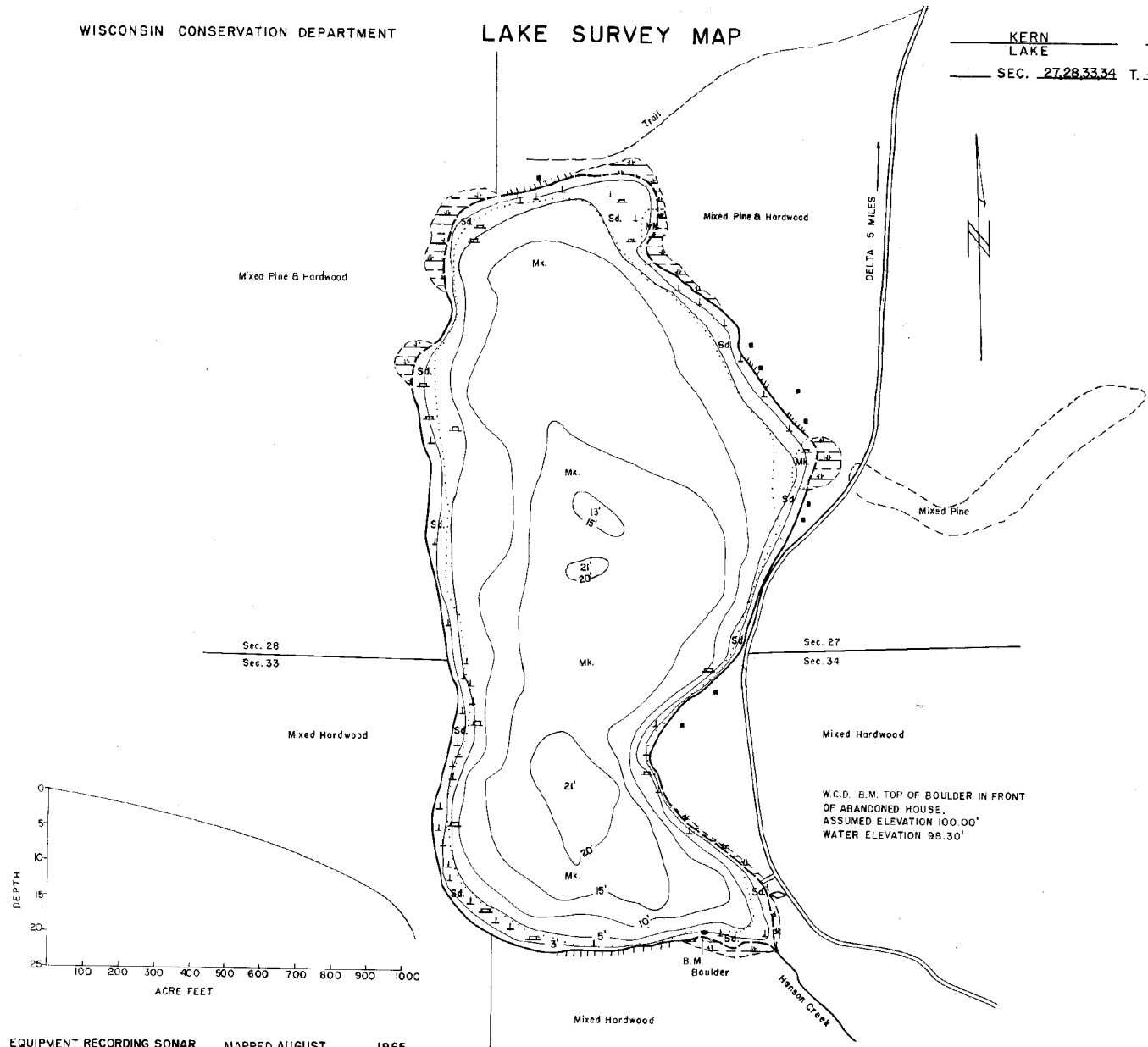


WISCONSIN CONSERVATION DEPARTMENT

LAKE SURVEY MAP

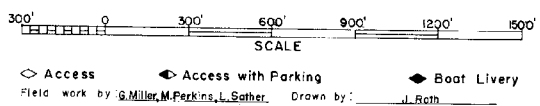
KERN LAKE BAYFIELD COUNTY  
 SEC. 27,28,33,34 T. 46 N. R. 7 W.



W.C.D. B.M. TOP OF BOULDER IN FRONT OF ABANDONED HOUSE. ASSUMED ELEVATION 100.00' WATER ELEVATION 98.30'

EQUIPMENT RECORDING SONAR MAPPED AUGUST 1965  
 MO. YR.

- TOPOGRAPHIC SYMBOLS
- (B) Brush
  - (P) Partly wooded
  - (W) Wooded
  - (C) Cleared
  - (P) Pastured
  - (A) Agricultural
  - B.M. Bench Mark
  - (D) Dwelling
  - (R) Resort
- WATER ELEV. 98.30'
- LAKE BOTTOM SYMBOLS
- P. Peat
  - MK. Muck
  - C. Clay
  - M. Marl
  - Sd. Sand
  - St. Silt
  - Gr. Gravel
  - R. Rubble
  - Br. Bedrock
  - T. Submergent vegetation
  - I. Emergent vegetation
  - F. Floating vegetation
- TOPOGRAPHIC SYMBOLS (continued):
- Steep slope
  - Indefinite shoreline
  - Marsh
  - Spring
  - Intermittent stream
  - Permanent inlet
  - Permanent outlet
  - Dam



SPECIES OF FISH	Abundance	
	Common	Rare
Muskie		
N Pike		
Walleye	X	
L.M. Bass	X	
S.M. Bass		
Panfish	X	
Troul		

AREA 90.80 ACRES  
 UNDER 3 FT. 14.20 %  
 OVER 20 FT. 1 %  
 VOLUME 1036.36 ACRE FT.  
 TOTAL ALK. 4 P.P.M.  
 SHORELINE 1.77 MILES  
 MAX. DEPTH 21 FEET

Maps are not for navigation  
 Source-Wisconsin Department of Natural Resources  
 Hunt Fish Camp Wisconsin .Com 2005