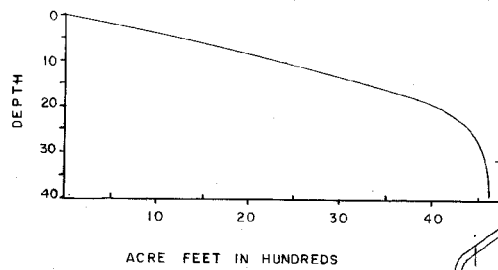
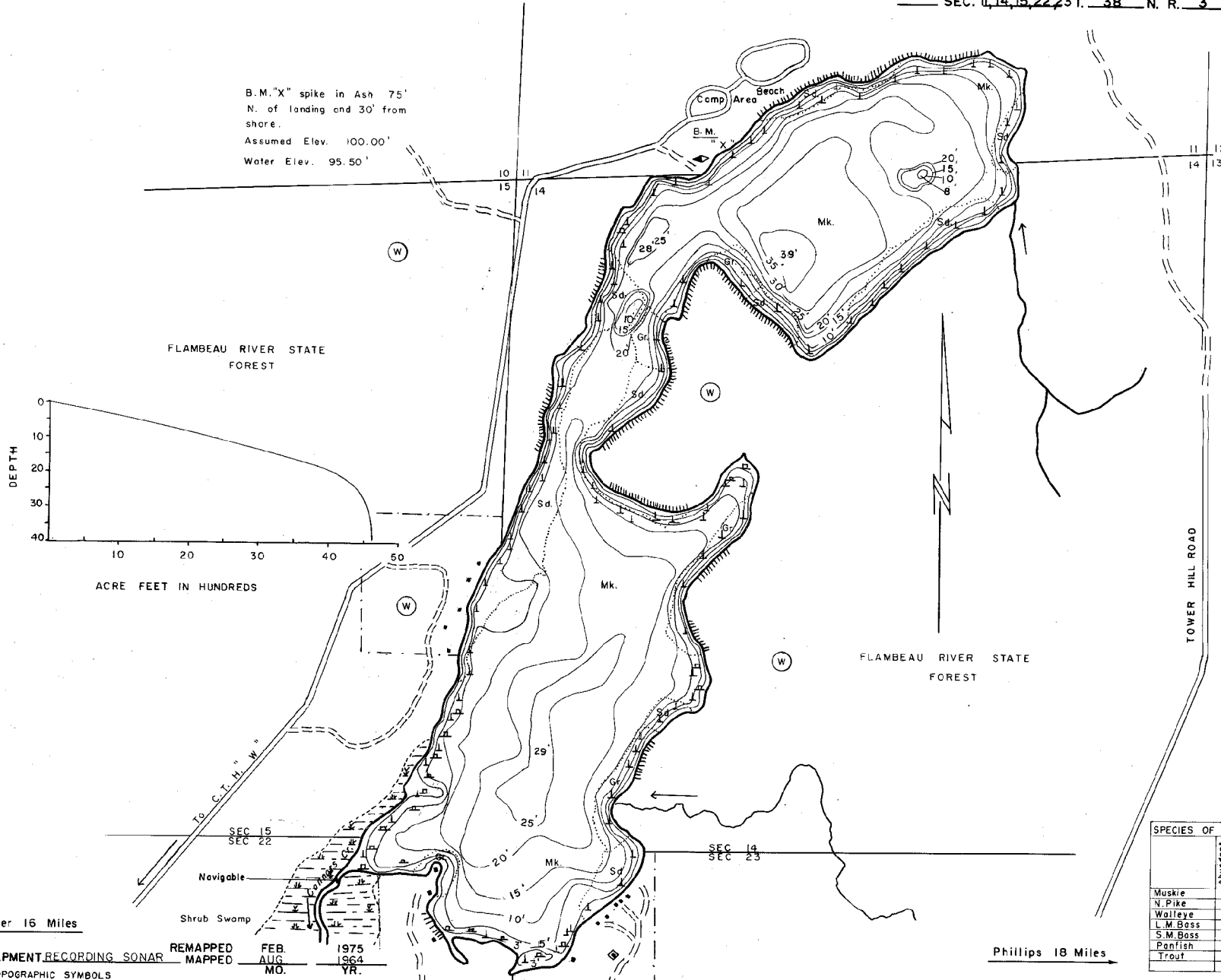


WISCONSIN CONSERVATION DEPARTMENT

LAKE SURVEY MAP

LAKE OF THE PINES LAKE  
SAWYER COUNTY  
SEC. 14, 15, 22, 23 T. 38 N. R. 3 F.W.

B.M. "X" spike in Ash 75'  
N. of landing and 30' from shore.  
Assumed Elev. 100.00'  
Water Elev. 95.50'

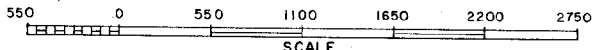


SPECIES OF FISH	
	Abundant Common Rare
Muskie	X
N. Pike	X
Walleye	X
L.M. Bass	X
S.M. Bass	X
Panfish	X
Trout	X

EQUIPMENT RECORDING SONAR REMAPPED FEB 1975  
MAPPED AUG 1964  
MO. YR.

WATER ELEV. 95.5

- TOPOGRAPHIC SYMBOLS
- Brush
  - Partially wooded
  - Wooded
  - Cleared
  - Pastured
  - Agricultural
  - B.M. Bench Mark
  - Dwelling
  - Steep slope
  - Indefinite shoreline
  - Marsh
  - Spring
  - Intermittent stream
  - Permanent inlet
  - Permanent outlet
  - Dam
- LAKE BOTTOM SYMBOLS
- P. Peat
  - Mk. Muck
  - C. Clay
  - M. Marl
  - Sd. Sand
  - Gr. Gravel
  - R. Rubble
  - Br. Bedrock
  - T. Submergent vegetation
  - J. Emergent vegetation



AREA 273 ACRES  
UNDER 3 FT. 7 %  
OVER 20 FT. 36 %  
VOLUME 4636.29 ACRE FT.  
TOTAL ALK. 51 P.P.M.  
SHORELINE 4.89 MILES

Access Access with Parking Boat Landing