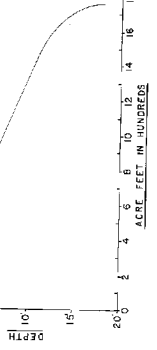
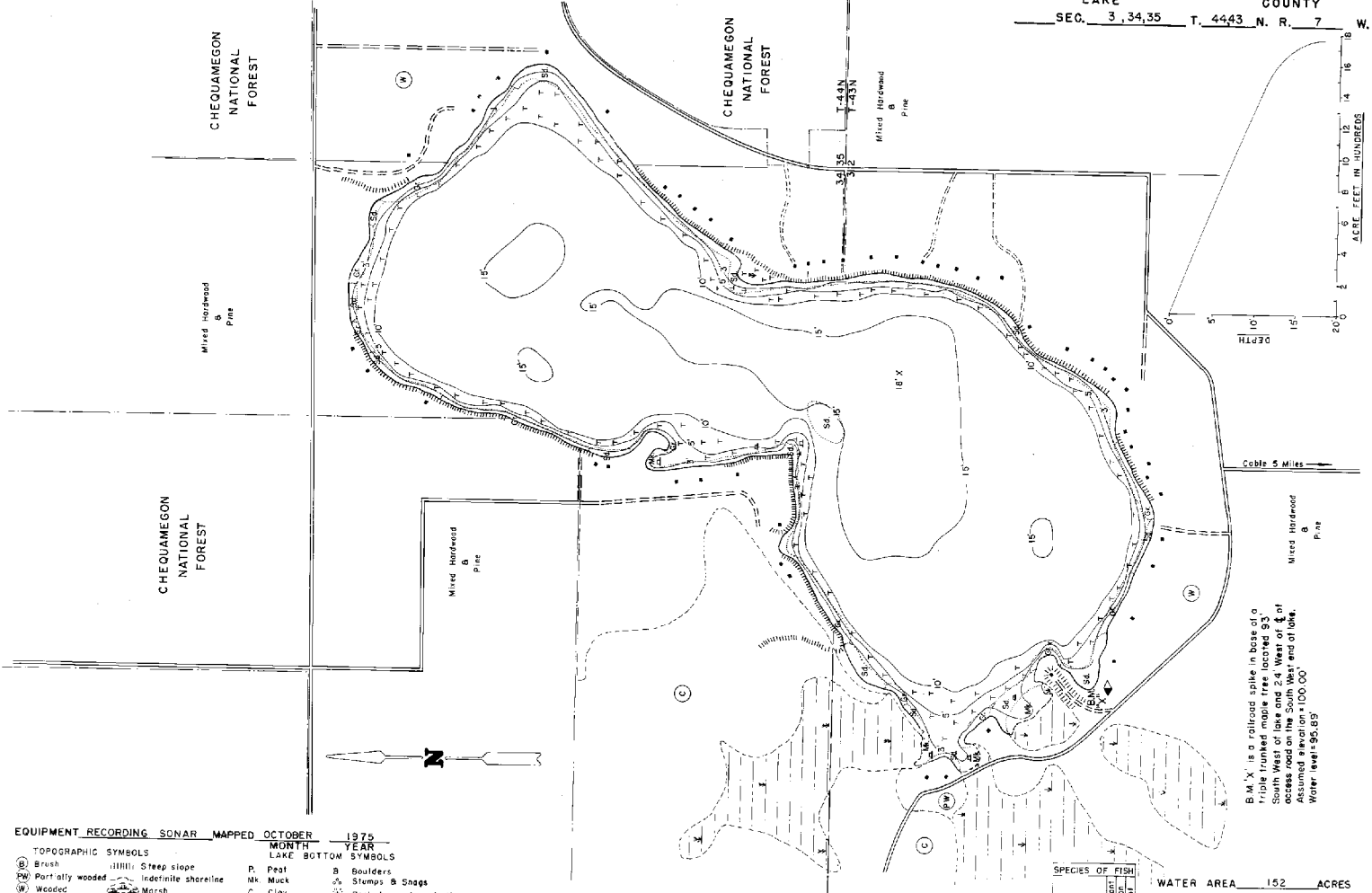


STATE OF WISCONSIN
DEPARTMENT OF NATURAL RESOURCES

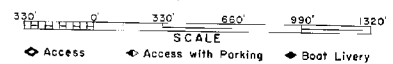
LAKE SURVEY MAP

TAHKODAH LAKE
BAYFIELD COUNTY
SEC. 3, 34, 35 T. 44.43 N. R. 7 W.



B.M. 'X' is a railroad spike in base of a triple trunked pole and 24' West of E of access road on the South West end of lake. Assumed elevation = 100.00' Water level = 95.89'

- EQUIPMENT RECORDING SONAR MAPPED OCTOBER 1975
- | TOPOGRAPHIC SYMBOLS | | MOUTH YEAR | | LAKE BOTTOM SYMBOLS | |
|-----------------------|---------------------------|------------|------------------------------|-------------------------|--|
| (B) Brush | Steep slope | P. Peat | B. Boulders | o. Stumps & Snags | |
| (PW) Partially wooded | ~ Indefinite shoreline | Mk. Muck | o. Rock danger to navigation | ~ Submergent vegetation | |
| (W) Wooded | ~ Marsh | C. Clay | ~ Submergent vegetation | ~ Floating vegetation | |
| (C) Cleared | ~ Spring | M. Mort | ~ Emergent vegetation | u. Brush shelters | |
| (P) Pastured | ~ Intermittent stream | Sd. Sand | ~ Emergent vegetation | | |
| (A) Agricultural | ~ Permanent inlet | Sl. Silt | ~ Floating vegetation | | |
| S.M. Bench Mark | ~ Permanent outlet | G. Gravel | | | |
| (D) Dwelling | ~ Dam | R. Rubble | | | |
| (R) Resort | ~ D.N.R. State owned land | B. Bedrock | | | |
| (C) Camp | | | | | |



Access Access with Parking Boat Livery
Drawn by: G. Thuesen
Field work by: C. Busch, K. Cable, L. Sother

SPECIES OF FISH	ABUNDANCE	
	Abundance	Percent
Muskie	X	X
N. Pike	X	X
Walleye	X	X
L.M. Bass	X	X
S.M. Bass	X	X
Perch	X	X
Trout	X	X

WATER AREA 152 ACRES
UNDER 3 FT. 5 %
OVER 20 FT. 0 %
MAX. DEPTH 18 FEET
TOTAL ALK. 9 P.P.M.
VOLUME 176.15 ACRE FT.
MAIN SHORELINE 2.6 MI.
ISLAND SHORELINE 0 MI.

Maps are not for navigation
Source-Wisconsin Department of Natural Resources
Hunt Fish Camp Wisconsin .Com 2005