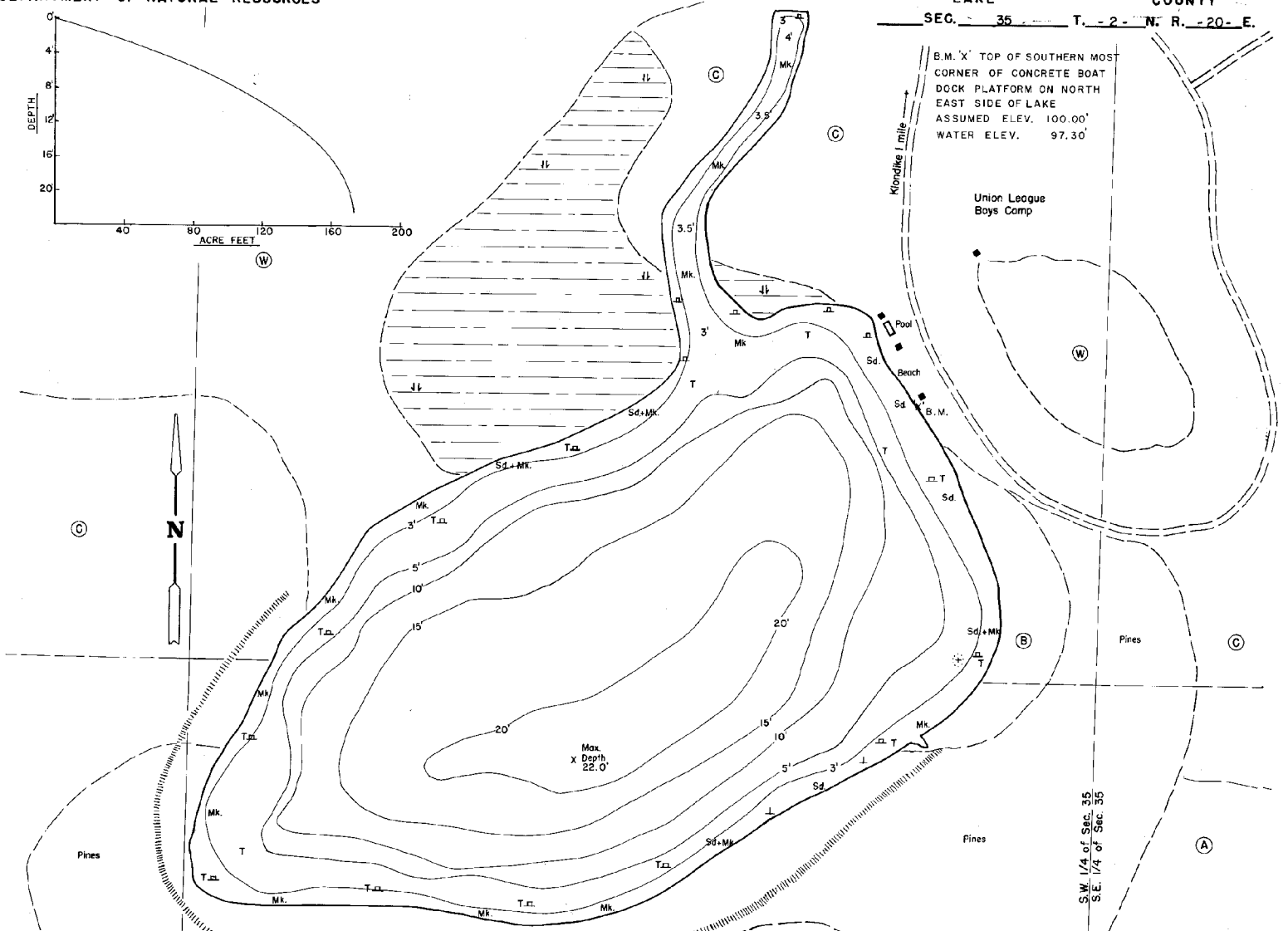
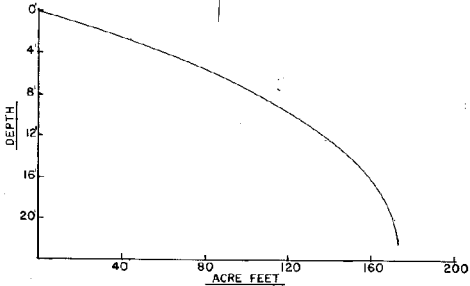


STATE OF WISCONSIN
DEPARTMENT OF NATURAL RESOURCES

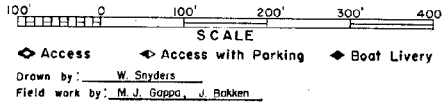
LAKE SURVEY MAP

LEAGUE LAKE KENOSHA COUNTY
SEC. 35 T. 2 N. R. 20 E.



EQUIPMENT RECORDING SONAR MAPPED JULY 1970

- TOPOGRAPHIC SYMBOLS
- Brush
 - Partially wooded
 - Wooded
 - Cleared
 - Pastured
 - Agricultural
 - B.M. Bench Mark
 - Dwelling
 - Resort
 - Camp
- LAKE BOTTOM SYMBOLS
- P. Peat
 - Mk. Muck
 - C. Clay
 - M. Marl
 - Sd. Sand
 - Sl. Silt
 - Gr. Gravel
 - R. Rubble
 - Bc. Bedrock
 - B. Boulders
 - Stumps & Snags
 - Rock danger to navigation
 - Submergent vegetation
 - Floating vegetation
 - Brush shelters



SPECIES OF FISH	WATER AREA		
	Present	Common	Present
Muskie			
N. Pike			X
Walleye			X
L.M. Bass			X
S.M. Bass			X
Panfish			X
Trout			

WATER AREA 16.0 ACRES
 UNDER 3 FT. 13.9 %
 OVER 20 FT. 9.3 %
 MAX. DEPTH 22.0 FEET.
 TOTAL ALK. 192 P.P.M.
 VOLUME 171.2 ACRE FT.
 SHORELINE .81 MILES

Maps are not for navigation
 Source-Wisconsin Department of Natural Resources
 Hunt Fish Camp Wisconsin .Com 2005