WISCONSIN CONSERVATION DEPARTMENT

LAKE SURVEY MAP

LILLY LAKE — BROWN COUNTY

SEC 32 T. 23 N. R. 22 E.W.

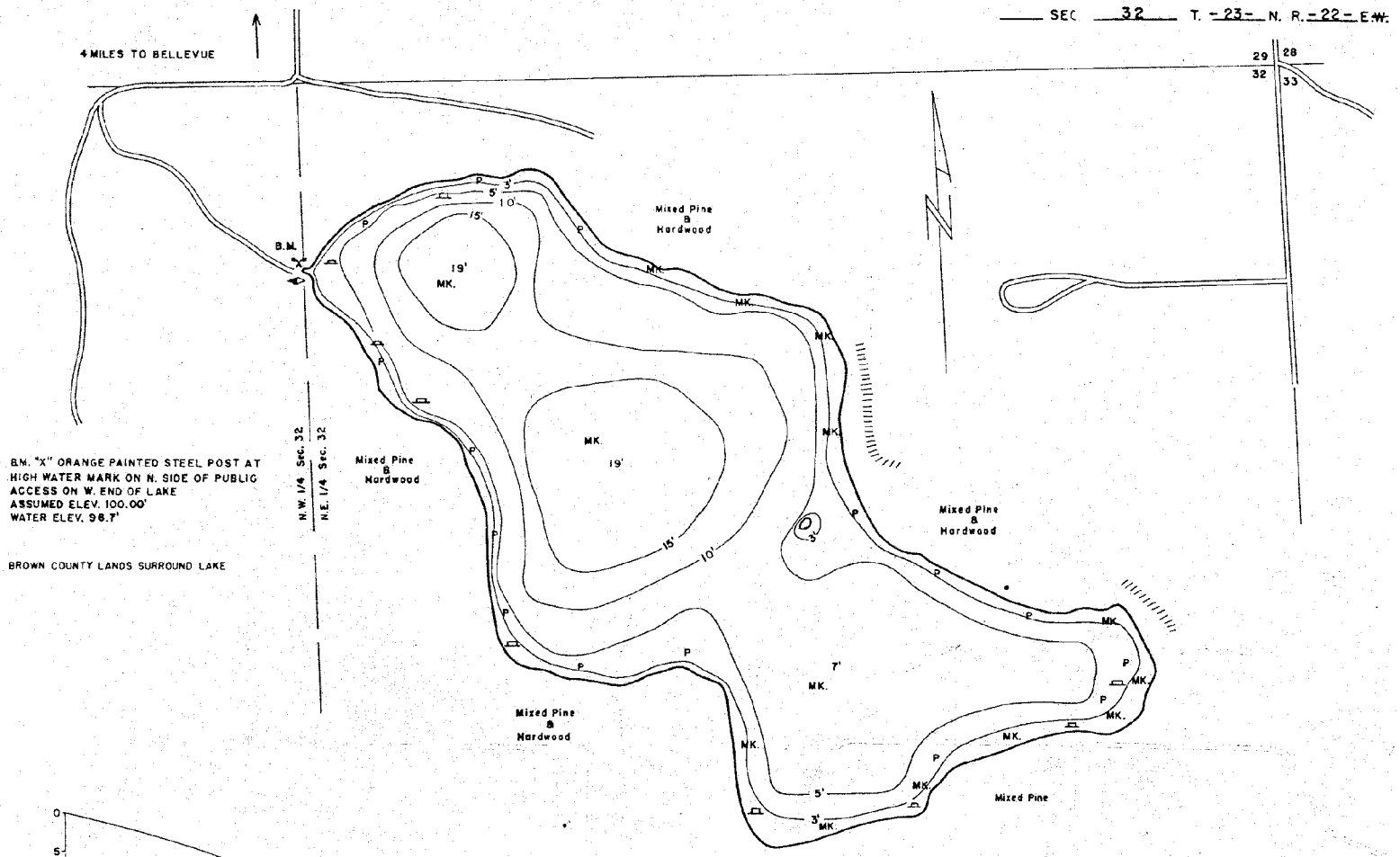

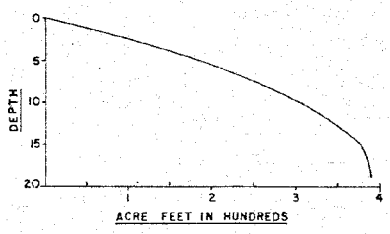

SPECIES OF FISH	Abundant	Common	Rare
Muskie			
N. Pike			
Walleye			
L.M. Bass			
S.M. Bass			
Panfish			
Trout			

EQUIPMENT RECORDING SONAR MAPPED OCT. (MO.) 1965 (YR.)

WATER ELEV. 96.7'

TOPOGRAPHIC SYMBOLS

- (B) Brush
- (PW) Partially wooded
- (W) Wooded
- (C) Cleared
- (P) Pastured
- (A) Agricultural
- B.M. Bench Mark
- Dwelling
- Resort
- Steep slope
- Indefinite shoreline
- Marsh
- Spring
- Intermittent stream
- Permanent inlet
- Permanent outlet
- Dam

LAKE BOTTOM SYMBOLS

- P. Peat
- Mk. Muck
- C. Clay
- M. Marl
- Sd. Sand
- St. Silt
- Gr. Gravel
- R. Rubble
- Br. Bedrock
- T Submergent vegetation
- Emergent vegetation
- Floating vegetation

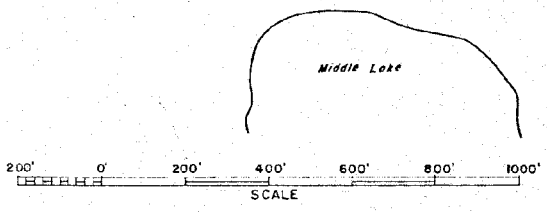

Access — Access with Parking — Boat Livery

Field work by H. Schmude, E. Eckstein Drawn by J. Roth

AREA 42.0 ACRES
UNDER 3 FT. 14 %
OVER 20 FT. 0 %
VOLUME 392.3 ACRE FT.
TOTAL ALK. 153 P.P.M.
SHORELINE 1.3 MILES
MAX. DEPTH 19 FEET

Maps are not for navigation
Source-Wisconsin Department of Natural Resources
Hunt Fish Camp Wisconsin .Com 2005