

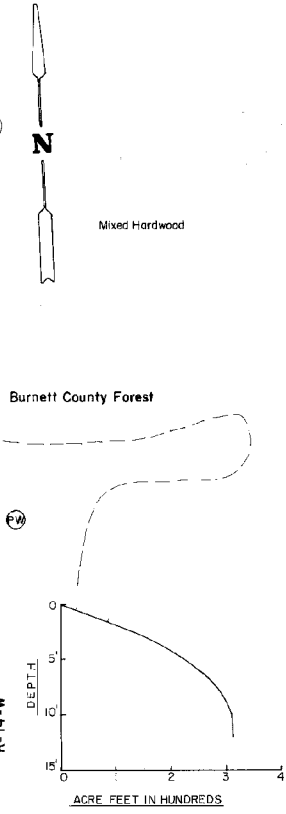
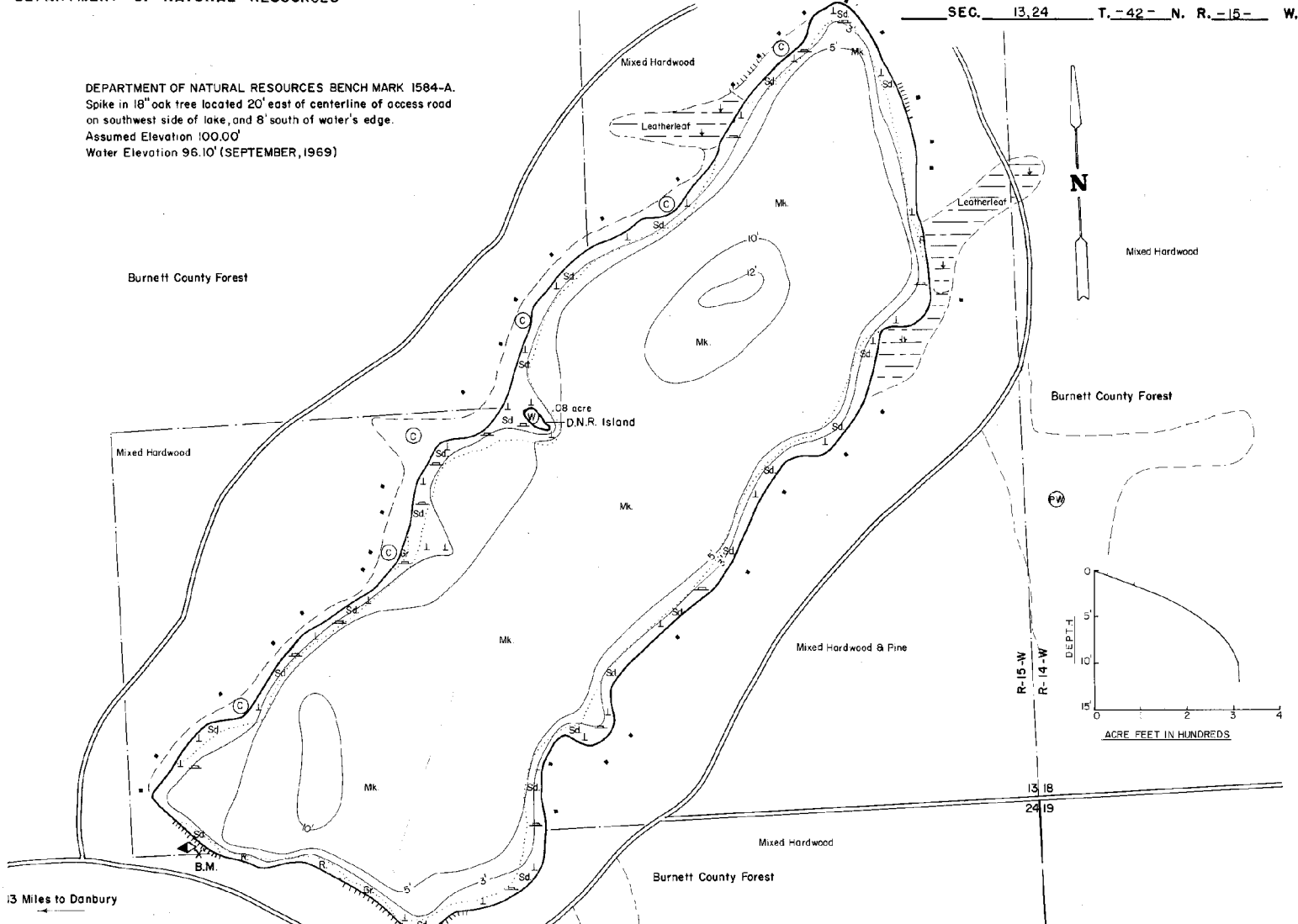
Hunt Fish Camp Wisconsin

STATE OF WISCONSIN
DEPARTMENT OF NATURAL RESOURCES

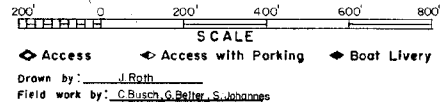
LAKE SURVEY MAP

LITTLE MCGRAW LAKE
BURNETT COUNTY
SEC. 13, 24 T. 42 N. R. 15 W.

DEPARTMENT OF NATURAL RESOURCES BENCH MARK 1584-A.
Spike in 18" oak tree located 20' east of centerline of access road on southwest side of lake, and 8' south of water's edge.
Assumed Elevation 100.00'
Water Elevation 96.10' (SEPTEMBER, 1969)



EQUIPMENT	RECORDING	SONAR	MAPPED	JULY	1969	
MONTH	YEAR	LAKE	BOTTOM	SYMBOLS		
(B) Brush		Steep slope	P.	Peat	B	Boulders
(PW) Partially wooded		Indefinite shoreline	Mk.	Muck	⚡	Stumps & Snags
(W) Wooded		Marsh	C.	Clay	⚡	Rock danger to navigation
(C) Cleared		Spring	M.	Marl	T	Submergent vegetation
(P) Pastured		Intermittent stream	Sd.	Sand	⚡	Emergent vegetation
(A) Agricultural		Permanent inlet	Sl.	Silt	⚡	Floating vegetation
B.M. Bench Mark		Permanent outlet	Gr.	Gravel	⚡	Brush shelters
Dwelling		Dam	R.	Rubble		
Resort		D.N.R. State owned land	Bc.	Bedrock		
Camp						



SPECIES OF FISH	ABUNDANCE		
	Abundant	Common	Present
Muskie			
N. Pike	X		
Walleye	X		
L. M. Bass	X		
S. W. Bass			
Panfish	X		
Trout			

WATER AREA 54.9 ACRES
UNDER 3 FT. 18 %
OVER 20 FT. 0 %
MAX. DEPTH 12 FEET
TOTAL ALK. 15 P.P.M.
VOLUME 314.2 ACRE FT.
SHORELINE 1.46 MILES
1.42 MILES OF SHORELINE EXCLUDING ISLANDS

Maps are not for navigation
Source-Wisconsin Department of Natural Resources
Hunt Fish Camp Wisconsin .Com 2005