
















Lynne/Little Rice ATV Trail System

Oneida County Forestry
PO Box 400 - Courthouse
Rhineland, WI 54501
(715)369-6140

The Lynne/Little Rice ATV Trail system is located in southwestern Oneida County. This trail system consists of 16 miles of woods trail, 23 miles of connecting road routes and 76 miles of open town roads. The trail system is maintained by the Little Rice ATV Riders Club and the Willow Sportsman's Club. Please ride safely, obey all signs and stay on the trail.

The trails depicted on this map traverse a variety of terrain and land ownerships. Due to changes in the physical terrain and land ownerships ATV trail locations frequently change. We make an effort to keep this map up to date, however, we cannot guarantee the all changes have been represented on this map. If you discover any discrepancies please contact the Forestry Office.

Legend

	Woods Trail		State/County
	Road Route Connecting Woods Trails		Town
	Town Roads Open to ATV's		County Forest
	Right of Way Trail		Railroad
	Town Boundary		Bridge
	Water Body		Trail Head
	Oneida County Forest		

