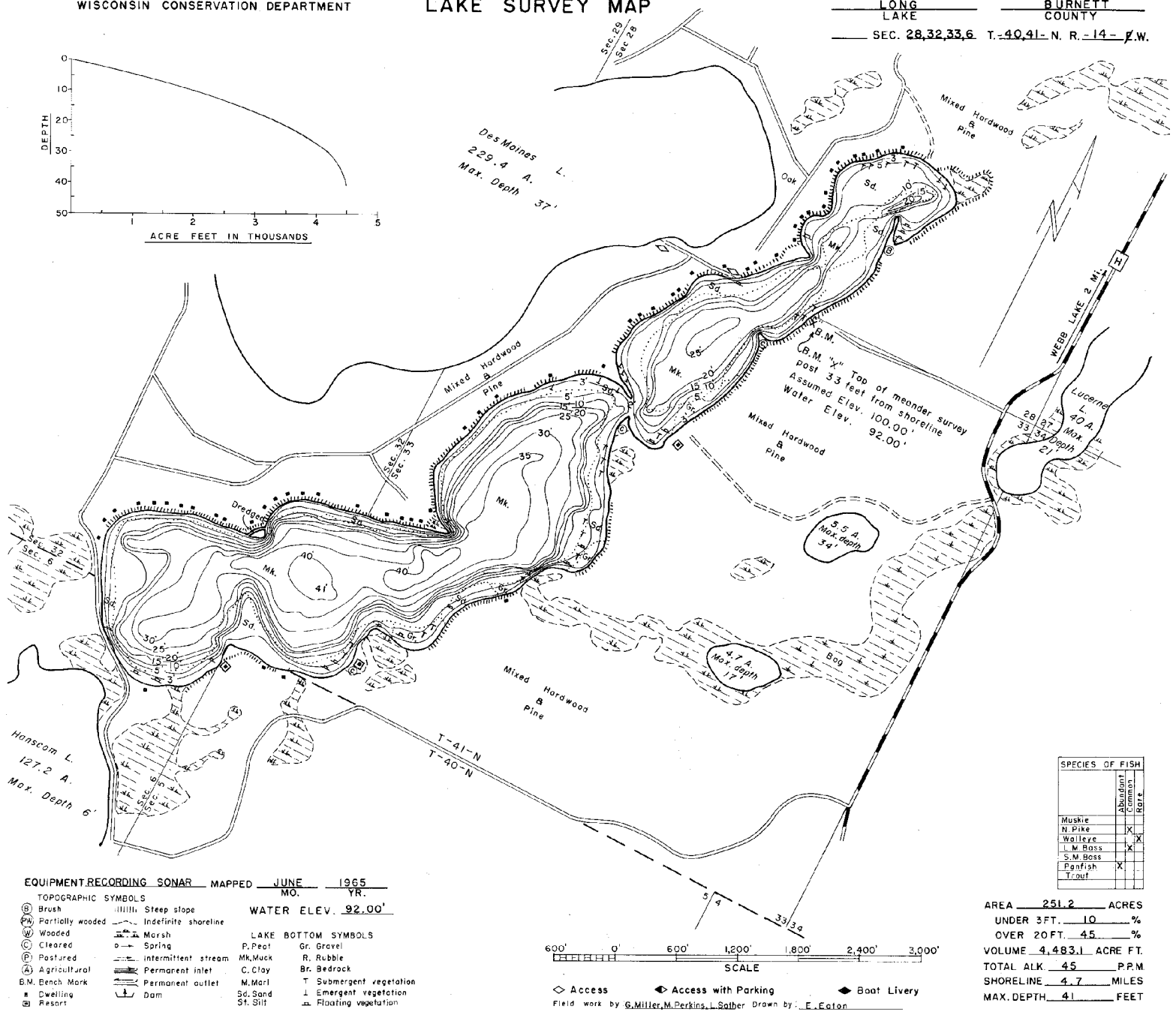
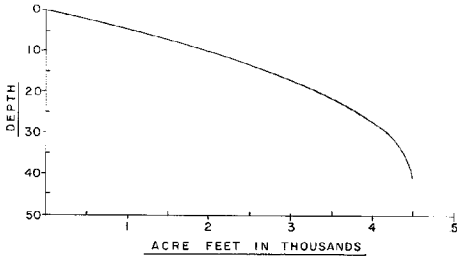


# Hunt Fish Camp Wisconsin

WISCONSIN CONSERVATION DEPARTMENT

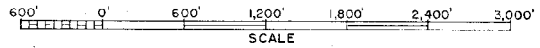
LAKE SURVEY MAP

LONG LAKE  
BURNETT COUNTY  
SEC. 28,32,33,6 T-40,41-N.R.-14-W.



EQUIPMENT RECORDING SONAR MAPPED JUNE 1965  
MO. YR.

- WATER ELEV. 92.00'
- TOPOGRAPHIC SYMBOLS**
- ⊙ Brush
  - ⊙ Partially wooded
  - ⊙ Wooded
  - ⊙ Cleared
  - ⊙ Pastured
  - ⊙ Agricultural
  - ⊙ Bench Mark
  - ⊙ Dwelling
  - ⊙ Resort
  - ⊙ Steep slope
  - ⊙ Indefinite shoreline
  - ⊙ Marsh
  - ⊙ Spring
  - ⊙ Intermittent stream
  - ⊙ Permanent inlet
  - ⊙ Permanent outlet
  - ⊙ Dam
- LAKE BOTTOM SYMBOLS**
- P. Peat
  - Mk. Muck
  - C. Clay
  - M. Marl
  - Sd. Sand
  - St. Silt
  - Gr. Gravel
  - R. Rubble
  - Br. Bedrock
  - T. Submergent vegetation
  - ⊙ Emergent vegetation
  - ⊙ Floating vegetation



◇ Access    ◈ Access with Parking    ◆ Boat Livery  
Field work by G. Miller, M. Perkins, L. Salber Drawn by E. Eaton

| SPECIES OF FISH |                            |
|-----------------|----------------------------|
|                 | Abundant<br>Common<br>Rare |
| Muskie          |                            |
| N. Pike         | X                          |
| Walleye         | X                          |
| L. M. Bass      | X                          |
| S. M. Bass      |                            |
| Panfish         | X                          |
| Trout           |                            |

AREA 251.2 ACRES  
UNDER 3 FT. 10%  
OVER 20 FT. 45%  
VOLUME 4,483.1 ACRE FT.  
TOTAL ALK. 4.5 P.P.M.  
SHORELINE 4.7 MILES  
MAX. DEPTH 41 FEET

Maps are not for navigation  
Source-Wisconsin Department of Natural Resources  
Hunt Fish Camp Wisconsin .Com 2005