

WISCONSIN CONSERVATION DEPARTMENT

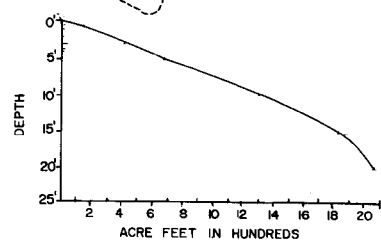
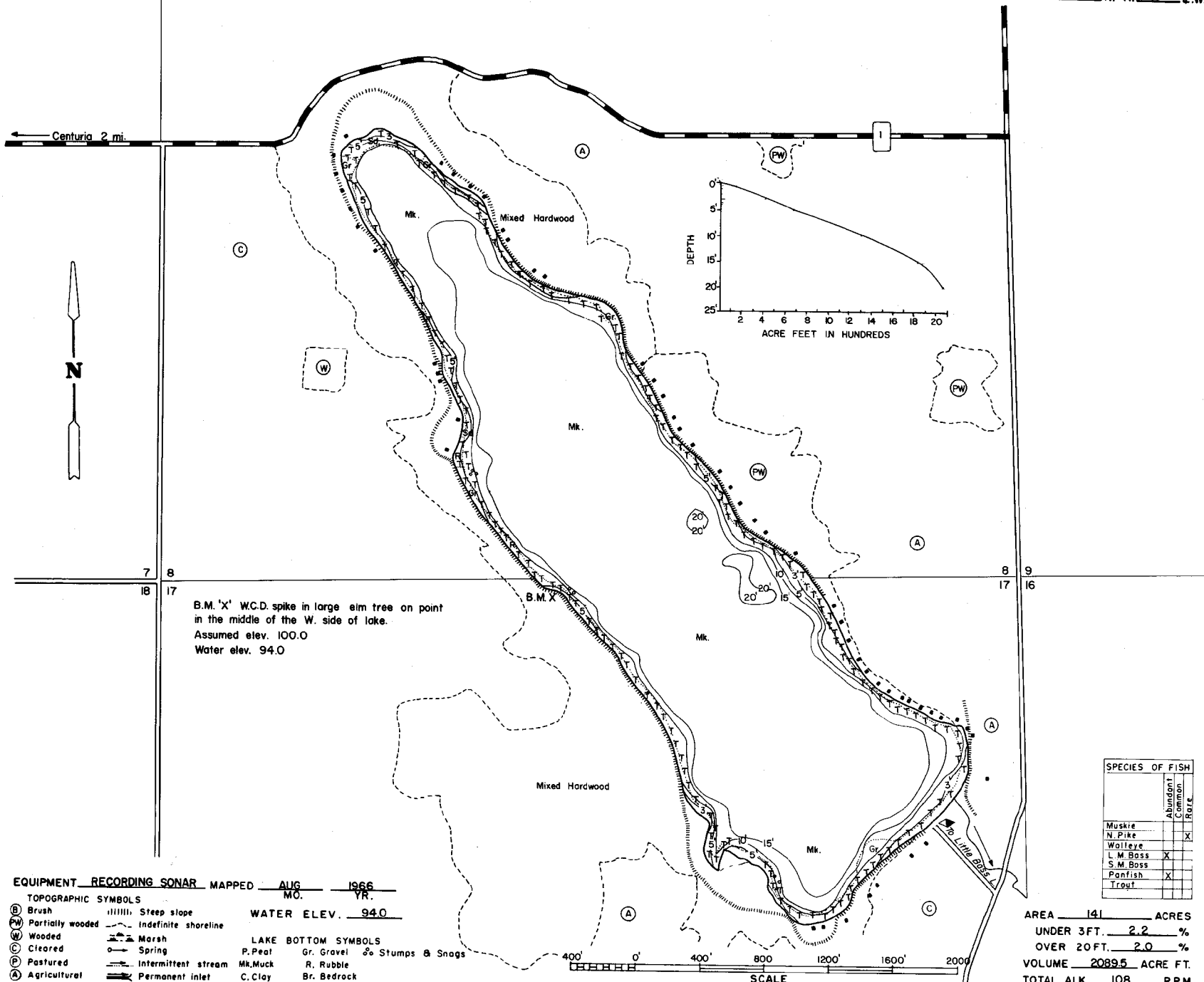
LAKE SURVEY MAP

LOVELESS
LAKE

POLK
COUNTY

SEC. 8, 17

T. 34 N. R. 17 E.W.



B.M. 'X' W.C.D. spike in large elm tree on point in the middle of the W. side of lake.
Assumed elev. 100.0
Water elev. 94.0

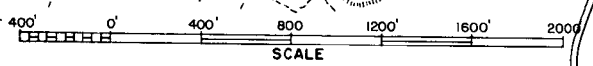
EQUIPMENT RECORDING SONAR MAPPED AUG 1966
MO. YR.

- TOPOGRAPHIC SYMBOLS**
- (B) Brush
 - (PW) Partially wooded
 - (W) Wooded
 - (C) Cleared
 - (P) Pastured
 - (A) Agricultural
 - B.M. Bench Mark
 - a Dwelling
- LAKE BOTTOM SYMBOLS**
- P. Peat
 - Gr. Gravel
 - Mk. Muck
 - C. Clay
 - M. Marl
 - Sd. Sand
 - Gr. Gravel
 - R. Rubble
 - Br. Bedrock
 - T. Submergent vegetation
 - Emergent vegetation
 - Stumps & Snags

SPECIES OF FISH

Species	Abundant	Common	Rare
Muskie			
N. Pike			X
Walleye			
L. M. Bass	X		
S. M. Bass			
Panfish	X		
Trout			

AREA 141 ACRES
 UNDER 3 FT. 2.2 %
 OVER 20 FT. 2.0 %
 VOLUME 2089.5 ACRE FT.
 TOTAL ALK. 108 P.P.M.
 SHORELINE 2.5 MILES



◇ Access ◀ Access with Parking ▶ Boat Livery