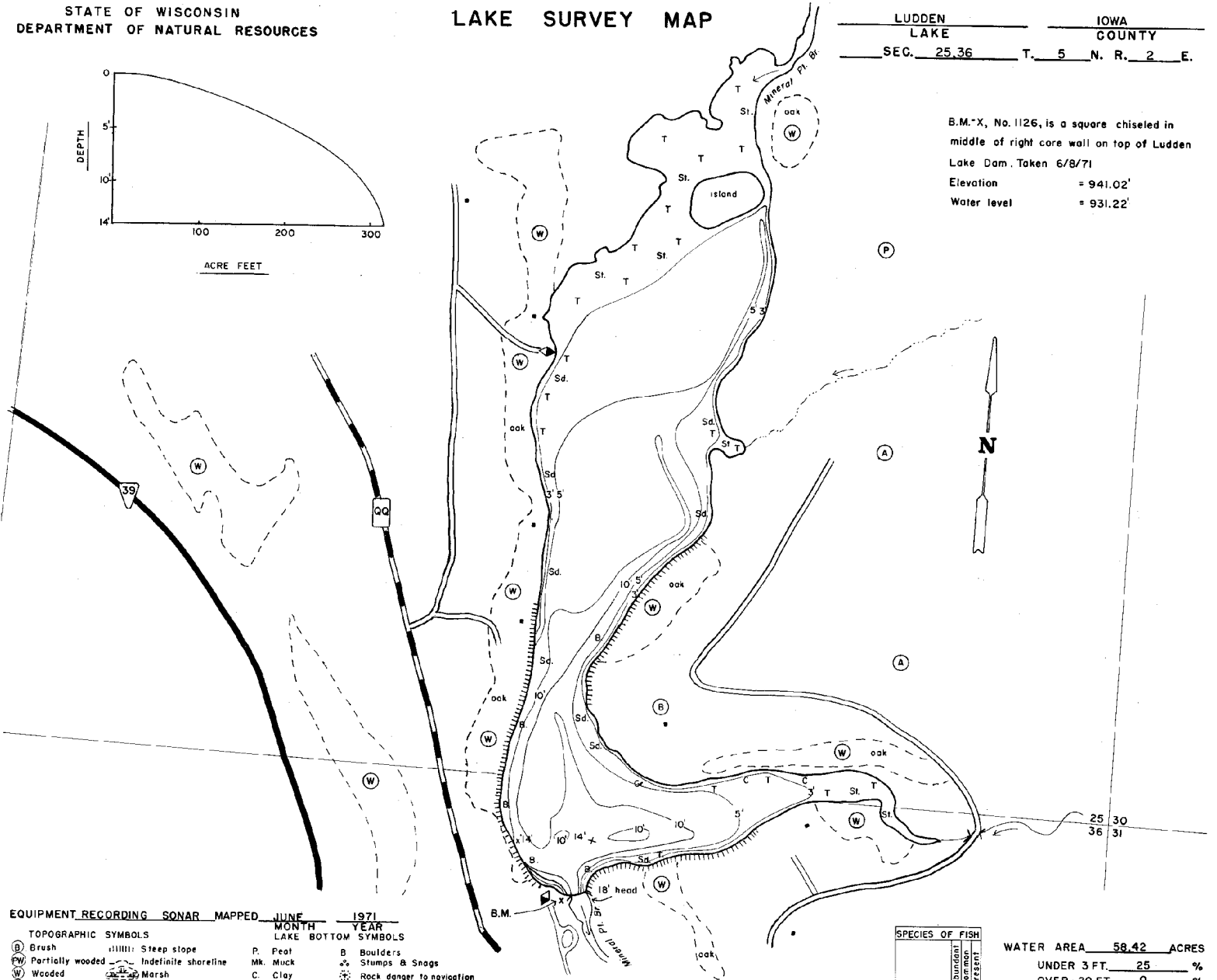
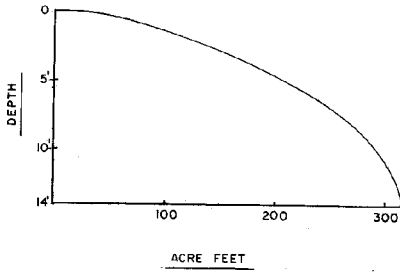


STATE OF WISCONSIN
DEPARTMENT OF NATURAL RESOURCES

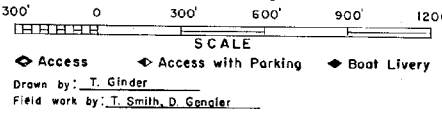
LAKE SURVEY MAP

LUDDEN LAKE IOWA COUNTY
SEC. 25.36 T. 5 N. R. 2 E.

B.M. "X", No. 1126, is a square chiseled in middle of right core wall on top of Ludden Lake Dam. Taken 6/8/71
Elevation = 941.02'
Water level = 931.22'



- EQUIPMENT RECORDING SONAR MAPPED JUNE 1971
- | TOPOGRAPHIC SYMBOLS | | LAKE BOTTOM SYMBOLS | |
|---------------------|-------------------------------|---------------------|-----------------------------|
| (B) Brush | Steep slope | B Boulders | |
| (PW) Partly wooded | ----- Indefinite shoreline | Mk Muck | * Stumps & Snags |
| (W) Wooded | ----- Marsh | C Clay | ⚠ Rock danger to navigation |
| (C) Cleared | ----- Spring | M Marl | T Submergent vegetation |
| (P) Pastured | ----- Intermittent stream | Sd Sand | ⌊ Emergent vegetation |
| (A) Agricultural | ----- Permanent inlet | St Silt | ⌋ Floating vegetation |
| B.M. Bench Mark | ----- Permanent outlet | Gr Gravel | ⌋ Brush shelters |
| • Dwelling | ----- Dam | R Rubble | |
| ■ Resort | ----- D.N.R. State owned land | Bc Bedrock | |
| □ Camp | | | |



SPECIES OF FISH	ABUNDANCE		
	Abundant	Common	Present
Muskie			X
N. Pike			X
Walleye			
L.N. Bass			
S.M. Bass	X		
Panfish			X
Trout			

WATER AREA 58.42 ACRES
 UNDER 3 FT. 25 %
 OVER 20 FT. 0 %
 MAX. DEPTH 14 FEET
 TOTAL ALK. 163 P.P.M.
 VOLUME 303.07 ACRE FT.
 SHORELINE 2.56 MILES

Maps are not for navigation
 Source-Wisconsin Department of Natural Resources
 Hunt Fish Camp Wisconsin .Com 2005