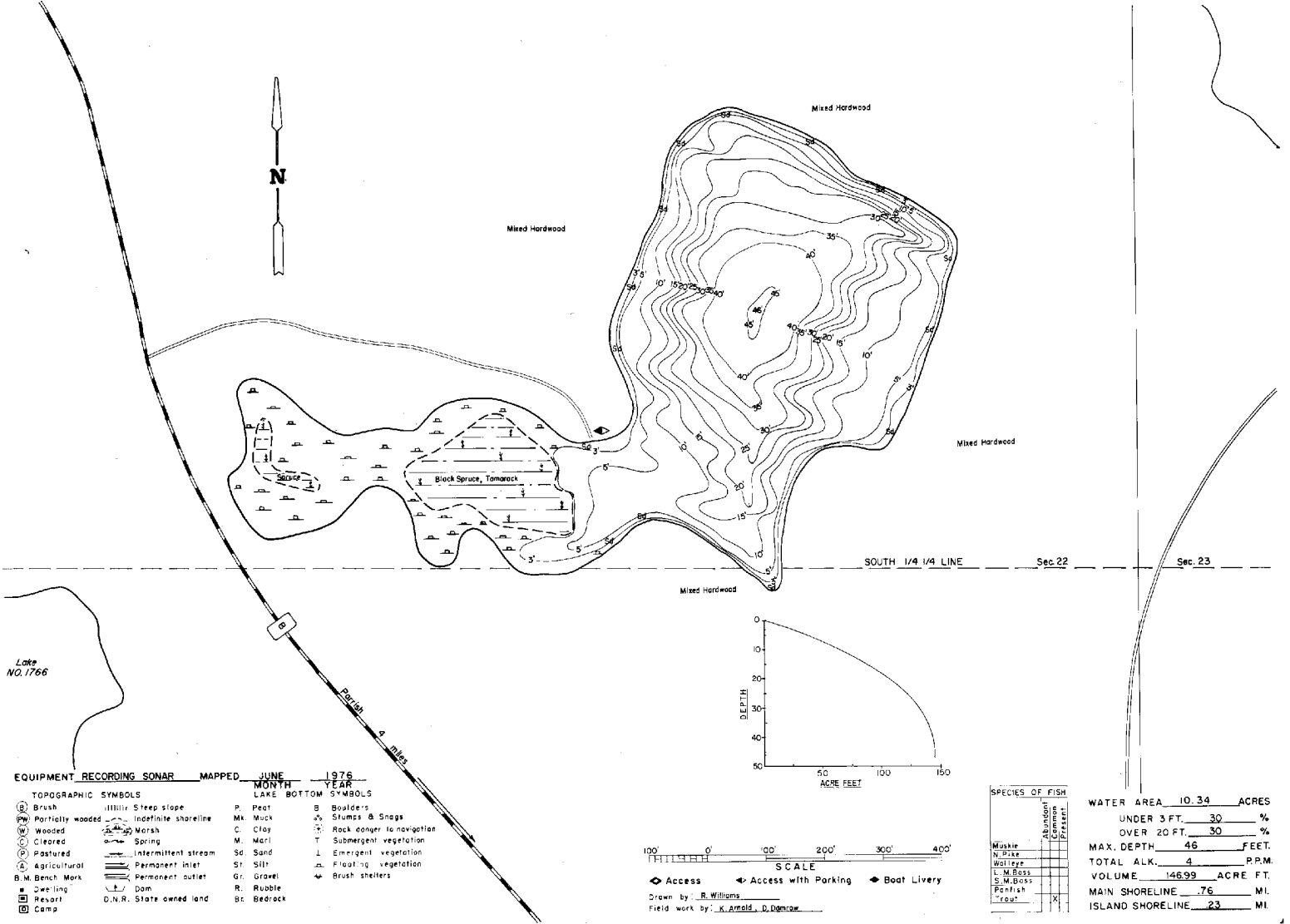


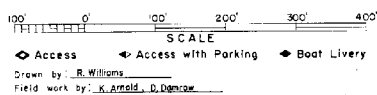
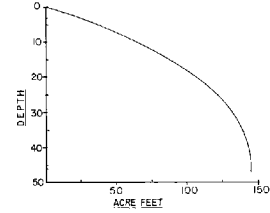
STATE OF WISCONSIN  
DEPARTMENT OF NATURAL RESOURCES

LAKE SURVEY MAP

MORaine LAKE LINCOLN COUNTY  
SEC. 22 T. 34 N. R. 8 E.



EQUIPMENT RECORDING SONAR MAPPED JUNE 1976	
TOPOGRAPHIC SYMBOLS	LAKE BOTTOM SYMBOLS
② Brush	P. Peat
Ⓜ Partially wooded	Mk. Muck
Ⓦ Wooded	C. Clay
Ⓞ Cleared	M. Marl
Ⓟ Pastured	Sd. Sand
Ⓜ Agricultural	Sl. Silt
B.M. Bench Mark	Gr. Gravel
Ⓢ Dwelling	R. Rubble
Ⓡ Revart	Bc. Bedrock
Ⓞ Camp	B. Boulders
	Ⓢ Stumps & Snags
	Ⓡ Rock longer to navigation
	T. Submergent vegetation
	Ⓡ Emergent vegetation
	Ⓡ Floating vegetation
	Ⓡ Brush shelters



SPECIES OF FISH	
Species	Present
Muskie	
N. Pike	
Walleye	
L.M. Bass	
S.M. Bass	
Pinfish	
Trout	X

WATER AREA 10.34 ACRES	
UNDER 3 FT.	30 %
OVER 20 FT.	30 %
MAX. DEPTH	46 FEET.
TOTAL ALK.	4 P.P.M.
VOLUME	146.99 ACRE FT.
MAIN SHORELINE	.76 MI.
ISLAND SHORELINE	.23 MI.

Maps are not for navigation  
Source-Wisconsin Department of Natural Resources  
Hunt Fish Camp Wisconsin .Com 2005