

WISCONSIN CONSERVATION DEPARTMENT

LAKE SURVEY MAP

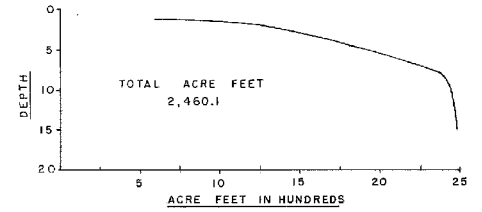
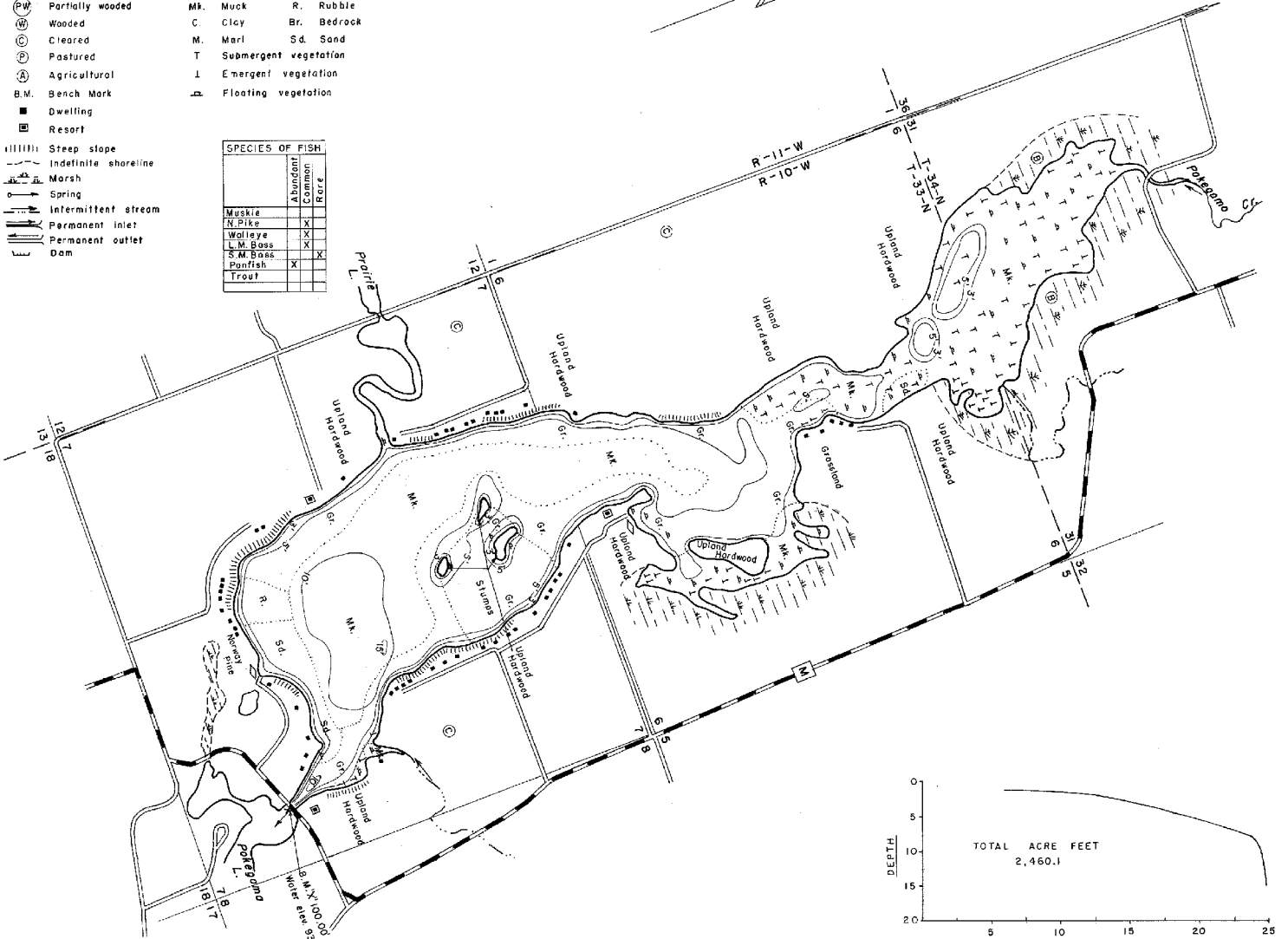
LAKE MUD  
 SECTIONS 31, 6, 7  
 TOWNSHIP T-33, 34-N  
 RANGE R-10-W  
 TOWN SUMNER, CHETEK  
 COUNTY BARRON

LEGEND

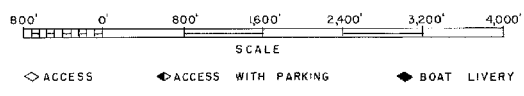
- TOPOGRAPHIC SYMBOLS
- (B) Brush
  - (PW) Partly wooded
  - (W) Wooded
  - (C) Cleared
  - (P) Pastured
  - (A) Agricultural
  - B.M. Bench Mark
  - Dwelling
  - ▣ Resort
  - ||||| Steep slope
  - - - Indefinite shoreline
  - ▧ Marsh
  - Spring
  - ~ Intermittent stream
  - Permanent inlet
  - ← Permanent outlet
  - Dam

- LAKE BOTTOM SYMBOLS
- P. Peat
  - Mk. Muck
  - C. Clay
  - M. Marl
  - T. Submergent vegetation
  - I. Emergent vegetation
  - Δ Floating vegetation
  - Gr. Gravel
  - R. Rubble
  - Br. Bedrock
  - Sd. Sand

SPECIES OF FISH	Abundance		
	Abundant	Common	Rare
Muskie			
N Pike	X		
Walleye	X		
L.M. Bass	X	X	
S.M. Bass	X	X	
Panfish	X		
Trout			



FIELD WORK BY: R.HOPKE, E.NELSON  
 DRAWN BY: E.EATON  
 LAKE MAPPED AUGUST 1963  
 SOURCE OF INFORMATION W.C.D.  
 SOUNDINGS RECORDING SONAR  
 TOTAL ALK. 25-40 P.P.M.



AREA 577.5 ACRES  
 TOTAL SHORELINE 8.3 MILES  
 MAX. DEPTH 15 FEET

Maps are not for navigation  
 Source-Wisconsin Department of Natural Resources  
 Hunt Fish Camp Wisconsin .Com 2005